



**CONTRACT NO: HK/2015/01**

**WANCHAI DEVELOPMENT PHASE II AND CENTRAL  
WANCHAI BYPASS  
SAMPLING, FIELD MEASUREMENT AND TESTING WORKS  
(STAGE 3)**

**ENVIRONMENTAL PERMIT NO. EP-356/2009,  
FURTHER ENVIRONMENTAL PERMIT NOS. FEP-02/356/2009,  
FEP-03/356/2009, FEP-04/356/2009 , FEP-06/356/2009,  
FEP-07/356/2009 AND FEP-08/356/2009**

**MONTHLY ENVIRONMENTAL MONITORING & AUDIT REPORT**

**- MARCH 2018 -**

**CLIENTS:**

**Civil Engineering and Development  
Department**

**and**

**Highways Department**

**PREPARED BY:**

**Lam Geotechnics Limited**

11/F Centre Point  
181-185 Gloucester Road,  
Wanchai, H.K.

Telephone: (852) 2882-3939  
Facsimile: (852) 2882-3331  
E-mail: [info@lamenviro.com](mailto:info@lamenviro.com)  
Website: <http://www.lamenviro.com>

**CERTIFIED BY:**

Raymond Dai  
Environmental Team Leader

**DATE:**

16 April 2018

Ref.: AACWBIECEM00\_0\_10348L.18

16 April 2018

AECOM Asia Company Limited  
Engineer's Representative's Office  
25 Hung Hing Road,  
Causeway Bay,  
Hong Kong

By Post and Fax (3912 3010)

Attention: Mr. Peter Poon

Dear Mr. Poon,

**Re: Contract No. HK/2015/01  
Wan Chai Development Phase II - Central-Wan Chai Bypass  
Sampling, Field Measurement and Testing Works (Stage 3)**

**Monthly Environmental Monitoring and Audit Report (March 2018)  
for EP-356/2009, FEP-02/356/2009, FEP-03/356/2009, FEP-  
04/356/2009, FEP-06/356/2009, FEP-07/356/2009 and FEP-  
08/356/2009**

Reference is made to the Environmental Team's submission of the captioned Monthly Environmental Monitoring and Audit (EM&A) Report for March 2018 received by e-mail on 16 April 2018 for our review and comment.

Please be informed that we have no adverse comment on the captioned submission. We write to verify the captioned submission in accordance with Condition 3.4 in the captioned Environmental Permits.

Thank you very much for your kind attention and please do not hesitate to contact the undersigned should you have any queries.

Yours sincerely,



David Yeung  
Independent Environmental Checker

Q:\Projects\AACWBIECEM00\Corr\AACWBIECEM00\_0\_10348L.18.docx



Encl.

C.c.

HyD

CEDD

AECOM

AECOM

Lam

Attn: Mr. Tony Cheung

Attn: Mr. L K Tsang

Attn: Mr. Frankie Fan

Attn: Mr. Conrad Ng

Attn: Mr. Raymond Dai

by fax: 2714 5289

by fax: 2577 5040

by fax: 2691 2649

by fax: 2691 2649

by fax: 2882 3331

**TABLE OF CONTENTS**

<b>1</b>	<b>INTRODUCTION</b> .....	<b>9</b>
1.1	Scope of the Report .....	9
1.2	Structure of the Report .....	10
<b>2</b>	<b>PROJECT BACKGROUND</b> .....	<b>11</b>
2.1	Background .....	11
2.2	Scope of the Project and Site Description.....	11
2.3	Division of the Project Responsibility .....	13
2.4	Project Organization and Contact Personnel.....	15
<b>3</b>	<b>STATUS OF REGULATORY COMPLIANCE</b> .....	<b>19</b>
3.1	Status of Environmental Licensing and Permitting under the Project.....	19
<b>4</b>	<b>MONITORING REQUIREMENTS</b> .....	<b>32</b>
4.1	Noise Monitoring.....	32
4.2	Air Monitoring .....	33
4.3	Water Quality Monitoring.....	36
<b>5.</b>	<b>MONITORING RESULTS</b> .....	<b>43</b>
5.1	Noise Monitoring Results .....	43
5.2	Air Monitoring Results.....	46
5.3	Water quality monitoring Results .....	48
5.4	Waste Monitoring Results .....	54
<b>6.</b>	<b>COMPLIANCE AUDIT</b> .....	<b>61</b>
6.1	Noise Monitoring.....	61
6.2	Air Monitoring .....	61
6.3	Water Quality Monitoring.....	61
6.4	Review of the Reasons for and the Implications of Non-compliance.....	62
6.5	Summary of action taken in the event of and follow-up on non-compliance	62
<b>7.</b>	<b>CUMULATIVE CONSTRUCTION IMPACT DUE TO THE CONCURRENT PROJECTS</b> .....	<b>63</b>
<b>8.</b>	<b>ENVIRONMENTAL SITE AUDIT</b> .....	<b>64</b>
<b>9.</b>	<b>COMPLAINTS, NOTIFICATION OF SUMMONS AND PROSECUTION</b> .....	<b>66</b>
<b>10.</b>	<b>CONCLUSION</b> .....	<b>67</b>



**LIST OF TABLES**

<b>Table I</b>	<b>Summary of Water Quality Monitoring Exceedances in Reporting Month</b>
<b>Table II</b>	<b>Summary of Enhanced Dissolved Oxygen Monitoring Exceedances in Reporting Month</b>
<b>Table 2.1</b>	<b>Schedule 2 Designated Projects under this Project</b>
<b>Table 2.2</b>	<b>Details of Individual Contracts under the Project</b>
<b>Table 2.3</b>	<b>Contact Details of Key Personnel</b>
<b>Table 3.1</b>	<b>Summary of the current status on licences and/or permits on environmental protection pertinent to the Project</b>
<b>Table 3.2</b>	<b>Cumulative Summary of Valid Licences and Permits under Contract no. HK/2009/01</b>
<b>Table 3.3</b>	<b>Summary of submission status under FEP-02/356/2009 Condition</b>
<b>Table 3.4</b>	<b>Cumulative Summary of Valid Licences and Permits under Contract no. HK/2009/02</b>
<b>Table 3.5</b>	<b>Summary of submission status under FEP-03/356/2009 Condition</b>
<b>Table 3.6</b>	<b>Cumulative Summary of Valid Licences and Permits under Contract no. HY/2009/15</b>
<b>Table 3.7</b>	<b>Summary of submission status under FEP-04/356/2009 Condition</b>
<b>Table 3.8</b>	<b>Cumulative Summary of Valid Licences and Permits under Contract no. HY/2009/19</b>
<b>Table 3.9</b>	<b>Cumulative Summary of Valid Licences and Permits under Contract no. HK/2012/08</b>
<b>Table 3.10</b>	<b>Summary of submission status under EP-356/2009 &amp; FEP-06/356/2009 Condition</b>
<b>Table 3.11</b>	<b>Cumulative Summary of Valid Licences and Permits under Contract no. HY/2010/08</b>
<b>Table 3.12</b>	<b>Summary of submission status under EP-356/2009 and FEP-07/356/2009 Condition</b>
<b>Table 4.1</b>	<b>Noise Monitoring Station</b>
<b>Table 4.2</b>	<b>Air Monitoring Station</b>
<b>Table 4.3</b>	<b>Marine Water Quality Stations for Water Quality Monitoring</b>
<b>Table 4.4</b>	<b>Marine Water Quality Monitoring Frequency and Parameters</b>
<b>Table 4.5</b>	<b>Marine Water Quality Stations for Enhanced Water Quality Monitoring</b>
<b>Table 5.1</b>	<b>Noise Monitoring Station for Contract nos. HK/2009/01, HK/2009/02</b>
<b>Table 5.2</b>	<b>Noise Monitoring Station for Contract no. HY/2009/15</b>
<b>Table 5.3</b>	<b>Noise Monitoring Station for Contract no. HY/2009/19</b>
<b>Table 5.4</b>	<b>Noise Monitoring Station for Contract no. HY/2010/08</b>
<b>Table 5.5</b>	<b>Air Monitoring Station for Contract no. HK/2009/01</b>
<b>Table 5.6</b>	<b>Air Monitoring Station for Contract no. HK/2009/02</b>
<b>Table 5.7</b>	<b>Air Monitoring Station for Contract no. HY/2009/15</b>
<b>Table 5.8</b>	<b>Air Monitoring Stations for Contract no. HY/2009/19</b>
<b>Table 5.9</b>	<b>Air Monitoring Stations for Contract no. HK/2012/08</b>
<b>Table 5.10</b>	<b>Air Monitoring Stations for Contract no. HY/2010/08</b>
<b>Table 5.11</b>	<b>Water quality monitoring Stations for contracts with respect to remaining DP3 work areas after the completion of DP5 &amp; DP6 in 2012 and intake diversion in 2013</b>
<b>Table 5.12</b>	<b>Water quality monitoring Stations for Contract no. HK/2009/01</b>
<b>Table 5.13</b>	<b>Water quality monitoring Stations for Contract no. HK/2009/02</b>
<b>Table 5.14</b>	<b>Water quality monitoring Stations for Contract no. HK/2012/08</b>
<b>Table 5.15</b>	<b>Water quality monitoring Station for Contract no. HY/2010/08</b>
<b>Table 5.16</b>	<b>Enhance Dissolved Oxygen Monitoring Stations for Contract no. HY/2010/08</b>
<b>Table 5.17</b>	<b>Details of Waste Disposal for Contract no. HK/2009/01</b>
<b>Table 5.18</b>	<b>Details of Waste Disposal for Contract no. HK/2009/02</b>
<b>Table 5.19</b>	<b>Details of Waste Disposal for Contract no. HY/2009/15</b>
<b>Table 5.20</b>	<b>Details of Waste Disposal for Contract no. HY/2009/19</b>
<b>Table 5.21</b>	<b>Details of Waste Disposal for Contract no. HK/2012/08</b>
<b>Table 5.22</b>	<b>Details of Waste Disposal for Contract no. HY/2010/08</b>
<b>Table 8.2</b>	<b>Summary of Environmental Inspections for Contract no. HK/2009/02</b>
<b>Table 8.3</b>	<b>Summary of Environmental Inspections for Contract no. HY/2009/19</b>
<b>Table 8.5</b>	<b>Summary of Environmental Inspections for Contract no. HK/2012/08</b>
<b>Table 8.6</b>	<b>Summary of Environmental Inspections for Contract no. HY/2010/08</b>
<b>Table 9.1</b>	<b>Cumulative Statistics on Complaints</b>
<b>Table 9.2</b>	<b>Cumulative Statistics on Successful Prosecutions</b>
<b>Table 10.1</b>	<b>Construction Activities and Recommended Mitigation Measures in Coming Reporting Month</b>



## **LIST OF FIGURES**

- Figure 2.1 Project Layout**
- Figure 2.2 Project Organization Chart**
- Figure 4.1 Locations of Environmental Monitoring Stations**

## **LIST OF APPENDICES**

- Appendix 3.1 Environmental Mitigation Implementation Schedule**
- Appendix 4.1 Action and Limit Level**
- Appendix 4.2 Copies of Calibration Certificates**
- Appendix 5.1 Monitoring Schedule for Reporting Month and Coming month**
- Appendix 5.2 Noise Monitoring Results and Graphical Presentations**
- Appendix 5.3 Air Quality Monitoring Results and Graphical Presentations**
- Appendix 5.4 Water Quality Monitoring Results and Graphical Presentations**
- Appendix 6.1 Event Action Plans**
- Appendix 6.2 Summary for Notification of Exceedance**
- Appendix 9.1 Complaint Log**
- Appendix 10.1 Construction Programme of Individual Contracts**

## EXECUTIVE SUMMARY

i. This is the Environmental Monitoring and Audit (EM&A) Monthly Report – **March 2018** for the Project of Wan Chai Development Phase II and Central-Wanchai Bypass under Environmental Permit no. EP-356/2009 and Further Environmental permit nos. FEP-02/356/2009, FEP-03/356/2009, FEP-04/356/2009, FEP-06/356/2009, FEP-07/356/2009 and FEP-08/356/2009. This report presents the environmental monitoring findings and information recorded during the period of **27 February 2018 to 26 March 2018**. The cut-off date of reporting is at 26<sup>th</sup> of each reporting month.

ii. In the reporting month, the principal work activities of individual contracts conducted are as follow:

Contract no. HK/2009/02 – Wan Chai Development Phase II – Central – Wan Chai Bypass at Wan Chai East

- Nil

Contract no. HY/2009/19- Wan Chai Bypass Tunnel (North Point Section) and Island Eastern Corridor Link

- Nil

Contract no. HK/2012/08 – Wan Chai Development Phase II – Central- Wan Chai Bypass at Wan Chai West

- Trimming of rock level

Contract no. HY/2010/08 –Central - Wan Chai Bypass (CWB) –Tunnel (Slip Road 8)

- Diversion pipe maintenance
- Seawall reinstatement

### Noise Monitoring

- iii. With respect to the shift in major construction site portions at Wan Chai North, the noise monitoring station M1a – Harbour Sports Centre was finely adjusted from East of Harbour Road Sports Centre to West of Harbour Road Sports Centre on 21 June 2016.
- iv. With respect to the demolition of Ex-Harbour Road Sports Centre, the respective noise monitoring station M1a – Harbour Road Sports Centre were finely adjusted on 16 and 25 May 2017 and thereafter to the Footbridge for Harbour Road Sports for noise monitoring.
- v. **One limit level exceedances was recorded at NM station M6 – HK Baptist Church Henrietta Secondary School on 6 March 2018 in the reporting month. After the investigation, the exceedance was concluded as Project related.**
- vi. Noise monitoring during daytime and restricted hour were conducted at the stations M1a, M2b, M3a, M4b, M5b and M6 on a weekly basis in the reporting month.

Air Quality Monitoring

- vii. **No action or limit level exceedance was recorded in the reporting month.**
- viii. With respect to the proposed demolition of the Oil Street Site Office, the respective air quality monitoring station CMA1b – Oil Street Site Office was finely adjusted from the Oil Street Site Office to Harbour Grand Hotel Boundary Wall from 05 June 2017 onwards.
- ix. With respect to the proposed demolition of eastern podium of Oil Street Site Office, the respective air quality monitoring station CMA1b – Oil Street Site Office was finely adjusted from East podium of the Oil Street Site Office to the West podium of the Oil Street Site Office on 21 December 2016.
- x. 1-hour and 24-hour Total Suspended Particulates (TSP) monitoring were conducted at CMA1b – Oil Street Site Office; CMA2a – Causeway Bay Community Center; CMA3a – CWB PRE Site Office Area; CMA4a – Society for the Prevention of Cruelty to Animals; CMA5b – Pedestrian Plaza; CMA6a – WDII PRE Site Office in the reporting month.

Water Quality Monitoring

- xi. Action and Limit level of water quality monitoring was transited from wet season to dry season from 01 October 2017.
- xii. Water quality monitoring station C7 and Enhance DO monitoring station C6 shall be associated with Contract HY/2010/08, upon confirmation of marine construction works completion under Contract HY/2009/15 at CBTS area and Ex-PCWA area since 19 June 2017.
- xiii. Referring to CWB RSS confirmation on the completion of marine construction activities within the Ex-PCWA area and the completion of the post construction water quality monitoring, the respective Enhance DO Monitoring within Ex-PCWA for monitoring station Ex-PCWA SE and Ex-PCWA SW was temporarily suspended since 07 March 2017 ebb tide onwards.
- xiv. With respect to the reinstatement of the silt screen system for Cooling Water Intakes P7, P8, P9 and WSD Water Intake RW21, the respective water quality monitoring was reverted to the previous monitoring location for Water Quality Monitoring Station RW21-P789 from water quality stations RW21-P789 East (RW21-P789E) and RW21-P789 West (RW21-P789W) from 25 January 2017 onwards.
- xv. With respect to the removal of silt screen at WQM station RW21-P789 on 26 November 2016, the respective water quality monitoring at RW21-P789 was adjusted to RW21-P789E and RW21-P789W since 28 November 2016 ebb-tide.
- xvi. With respect to the temporarily suspension of marine construction works at WCR3 Area by Contract HK/2009/02, the installed silt screen for intake group (P7, P8, P9 and WSD21) was removed on 26 November 2016.
- xvii. As advised by the Contractor of HK/2009/01, all silt screen remains removal works at P1, P3, P4, P5 and C1 water quality monitoring stations were completed on 8 May 2016.

- xviii. With respect to the marine works undertaken at WCR3 by Contract HK/2009/02, the respective water quality monitoring station C1 associated with Contract HK/2009/01 was updated as in association with Contract HK/2009/01 and Contract HK/2009/02.
- xix. With respect to the marine works undertaken at CBTS by Contract HY/2010/08, the respective water quality monitoring station C7 associated with Contract HY/2009/15 was updated as in association with Contract HY/2009/15 and Contract HY/2010/08.
- xx. With respect to the marine works undertaken at HKCEC2 by Contract HK/2012/08, the respective water quality monitoring station WSD19, P1, P3, P4, and P5 were associated with Contract HK/2012/08.
- xxi. As confirmed by WDII RSS, the marine construction works under Contract HK/2009/01 have been completed since 24 July 2017, the monitoring association with Contract HK/2009/01 and relevant reporting has been ceased in the reporting month.
- xxii. As confirmed by CWB RSS, the marine construction works under Contract HY/2009/15 and relevant reporting have been completed by 19 June 2017, the monitoring association with Contract HY/2009/15 and relevant reporting has been ceased in the reporting month.

**Table I Summary of Water Quality Monitoring Exceedances in Reporting Month**

Contract no.	Water quality monitoring Station	Mid-flood						Mid-ebb					
		DO		Turbidity		SS		DO		Turbidity		SS	
		AL	LL	AL	LL	AL	LL	AL	LL	AL	LL	AL	LL
HK/2009/02	C1	0	0	0	0	0	0	0	0	0	0	0	0
HK/2012/08	WSD19	0	0	2	0	0	0	0	0	2	0	0	0
	P1	0	0	0	0	0	0	0	0	0	0	0	0
	P3	0	0	0	0	0	0	0	0	0	0	0	0
	P4	0	0	0	0	0	0	0	0	0	0	0	0
	P5	0	0	0	0	0	0	0	0	0	0	0	0
HK/2009/02	RW21-P789	0	0	0	0	0	0	0	0	0	0	0	0
HY/2010/08	C7	0	0	0	0	0	0	0	0	0	0	0	0
<b>Total</b>		0	0	2	0	0	0	0	0	2	0	0	0

Remarks:

1. The cessation of seawater intake operation for C6 was confirmed on 17 May 2011 and the water quality monitoring at C6 was then terminated since 17 May 2011.
2. 4-week post construction water quality monitoring at WSD9, WSD10, WSD15 and WSD17 were completed on 6 Feb 2012 and the water quality monitoring at WSD 10 and WSD15 were temporary suspended since 8 Feb 2012, and WSD9 and WSD17 was implemented with respect to HK/2009/02 from 8 Feb 2012 onwards.
3. C8 and C9 were implemented with respect to HY/2009/19 from 28 Jan 2012.
4. C8 & C9 were temporary suspended since 4 March 2013.
5. WSD7 and WSD20 water quality monitoring were temporarily suspended from 27 Apr 2012.

6. C2, C3 C4e and C4w water quality monitoring station was temporarily suspended since 22 Apr 2013
  7. P1, P3, P4 and P5 were commenced since 24 Apr 2013
  8. C5e and C5w water quality monitoring station was temporarily suspended since 29 Jul 2013.
  9. WSD21 water quality monitoring station was temporarily suspended since 12 Mar 2014
  10. WSD9 and WSD17 water quality monitoring station was temporarily suspended since 8 Sep 2014 flood tide.
  11. The water quality monitoring station C1 shall be associated with Contract No. HK/2009/02 upon commencement of marine works under DP3 at WCR3 area.
  12. The water quality monitoring station RW21-P789 was adjusted to RW21-P789E and RW21-P789W since 28 November 2016 ebb-tide.
  13. The water quality monitoring was reverted to previous monitoring station RW21-P789 from PW21-P789E and RW21-P789W from 25 January 2017 onwards.
- xxiii. [Four action level exceedance of Turbidity were recorded at WQM station WSD19 in the reporting month. After investigation, the exceedances were concluded as non-Project related. The details of the recorded exceedances can be referred to Section 6.4.](#)
- xxiv. Enhanced DO monitoring at 2 monitoring station in Causeway Bay Typhoon Shelter was conducted three days per week during the reporting period. The action and limit level exceedances of water quality monitoring are summarized in **Table II**.

**Table II Summary of Enhanced Dissolved Oxygen Monitoring Exceedances in Reporting Month**

Contract no.	Enhanced DO monitoring station	Mid-flood		Mid-ebb	
		DO		DO	
		AL	LL	AL	LL
HY/2010/08	C6	0	0	0	0
	C7	0	0	0	0
Total		0	0	0	0

Remarks:

- 1.Enhanced DO monitoring at Windsor House Cooling (Station Ref: C7) was temporarily suspended since 22 October 2014 with respect to the formation of temporary reclamation zone TS3 and was resumed from 1 February 2018 onwards with respect to the completion of removal of temporary reclamation zone.
  - 2.Enhanced DO monitoring at Monitoring station Ex-WPCWA SE was temporarily suspended from 31 August 2015 with respect to seawall reinstatement works and formation of active works area. The Enhance DO monitoring at Ex-WPCWA SE was resumed on 11 May 2016 due to completed section of seawall reinstatement works at Ex-PCWA.
- xxv. With respect to the completion of the removal of the temporary reclamation at TS3, the suspended Enhance DO monitoring C7 would be resumed at the previous location from 01 February 2018 onwards.

- xxvi. No action or limit level exceedance for Enhanced Dissolved Oxygen monitoring was recorded in this reporting month.
- xxvii. With respect to the completion of the removal of the temporary reclamation at TS3 area confirmed by the CWB RSS and the completion of the 4-weeks post construction water quality monitoring at the associated Enhanced DO monitoring stations, the respective Enhance DO monitoring at Monitoring Station C6 and C7 were temporarily suspended from 5 March 2017 ebb tide onwards.

Complaints, Notifications of Summons and Successful Prosecutions

- xxviii. No environmental complaint received in this reporting month.

Site Inspections and Audit

- xxix. The Environmental Team (ET) conducted weekly site inspections for Contract nos. HK/2009/01, HK/2009/02, HY/2009/19, HK/2012/08 and HY/2010/08 under EP no. EP-356/2009 in the reporting month. Major observations and recommendations made during the audit sessions were rectified by the Contractors. No non-conformance was identified during the site inspections.

Future Key Issues

- xxx. In coming reporting month, the principal work activities of individual contracts are anticipated as follows:

Contract no. HK/2009/02 – Wan Chai Development Phase II – Central – Wan Chai Bypass at Wan Chai East

- Nil

Contract no. HY/2009/19- Wan Chai Bypass Tunnel (North Point Section) and Island Eastern Corridor Link

- Nil

Contract no. HK/2012/08 – Wan Chai Development Phase II – Central- Wan Chai Bypass at Wan Chai West

- Trimming of rock level

Contract no. HY/2010/08 –Central - Wan Chai Bypass (CWB) –Tunnel (Slip Road 8)

- Diversion pipe maintenance
- Seawall reinstatement



## **1 Introduction**

### **1.1 Scope of the Report**

- 1.1.1. Lam Geotechnics Limited (LGL) has been appointed to work as the Environmental Team (ET) under Environmental Permit no. EP-356/2009 and Further Environmental permit nos. FEP-02/356/2009, FEP-03/356/2009, FEP-04/356/2009, FEP-06/356/2009, FEP-07/356/2009 and FEP-08/356/2009 to implement the Environmental Monitoring and Audit (EM&A) programme as stipulated in the EM&A Manual of the approved Environmental Impact Assessment (EIA) Report for Wan Chai Development phase II and Central-Wan Chai Bypass (Register No.: AEIAR-125/2008) and in the EM&A Manual of the approved EIA Report for Central-Wan Chai Bypass and Island Eastern Corridor Link (Register No. AEIAR-041/2001).
- 1.1.2. This report presents the environmental monitoring and auditing work carried out in accordance to the Section 10.3 of EM&A Manual and “*Environmental Monitoring and Audit Requirements*” under Particular Specification Section 27.
- 1.1.3. This report documents the finding of EM&A works for Environmental Permit no. EP-356/2009, Further Environmental Permit no. FEP-02/356/2009, FEP-03/356/2009, FEP-04/356/2009, FEP-06/356/2009, FEP-07/356/2009 and FEP-08/356/2009 during the period of [27 February 2018 to 26 March 2018](#). The cut-off date of reporting is at 26<sup>th</sup> of each reporting month.

## 1.2 Structure of the Report

- Section 1**     **Introduction** – details the scope and structure of the report.
- Section 2**     **Project Background** – summarizes background and scope of the project, site description, project organization and contact details of key personnel during the reporting period.
- Section 3**     **Status of Regulatory Compliance** – summarizes the status of valid Environmental Permits / Licenses during the reporting period.
- Section 4**     **Monitoring Requirements** – summarizes all monitoring parameters, monitoring methodology and equipment, monitoring locations, monitoring frequency, criteria and respective event and action plan and monitoring programmes.
- Section 5**     **Monitoring Results** – summarizes the monitoring results obtained in the reporting period.
- Section 6**     **Compliance Audit** – summarizes the auditing of monitoring results, all exceedances environmental parameters.
- Section 7**     **Cumulative Construction Impact due to the Concurrent Projects** – summarizes the relevant cumulative construction impact due to the concurrent activities of the concurrent Projects.
- Section 8**     **Environmental Site Audit** – summarizes the findings of weekly site inspections undertaken within the reporting period, with a review of any relevant follow-up actions within the reporting period.
- Section 9**     **Complaints, Notification of summons and Prosecution** – summarizes the cumulative statistics on complaints, notification of summons and prosecution
- Section 10**    **Conclusion**

## 2 Project Background

### 2.1 Background

- 2.1.1. “Wan Chai Development phase II and Central-Wan Chai Bypass” and “Central-Wan Chai Bypass and Island Eastern Corridor Link” (hereafter called “the Project”) are Designed Project (DP) under the Environmental Impact Assessment Ordinance (Cap. 499) (EIAO). The Environmental Impact Assessment (EIA) Reports for Central-Wan Chai Bypass and Island Eastern Corridor Link (Register No. AEIAR-041/2001) and Wan Chai Development phase II and Central-Wan Chai Bypass (Register No.: AEIAR-125/2008) have been approved on 31 August 2001 and 11 December 2008 respectively.
- 2.1.2. The key purpose of Wan Chai Development Phase II (WDII) is to provide land at Wan Chai North and North Point for construction of the Central-Wan Chai Bypass and Island Eastern Corridor Link (CWB). Land formed under the project will be developed as a world-class waterfront promenade joining that at the new Central waterfront for public enjoyment.
- 2.1.3. There is a compelling and present need for the CWB to provide relief to the very congested east-west Connaught Road Central/Harcourt Road / Gloucester Road Corridor (the Corridor) which is currently operating beyond its capacity. The CWB will provide relief to the existing congestion along the Corridor and cater for the anticipated growth of traffic on Hong Kong Island. Without the CWB and its access roads, there will not be sufficient capacity to serve the heavy traffic demands at both strategic and local levels.

### 2.2 Scope of the Project and Site Description

- 2.2.1. The Project is located mainly in Wan Chai North, Causeway Bay and North Point, and is demarcated by Gloucester Road and Victoria Park Road to the south, Fenwick Pier Street to the west and Tong Shui Road Interchange to the east, as shown in **Figure 2.1**.
- 2.2.2. The study area encompasses existing developments along the Wan Chai, Causeway Bay and North Point shorelines. Major land uses include the Hong Kong Convention & Exhibition Centre (HKCEC) Extension, the Wan Chai Ferry Pier, the ex-Wan Chai Public Cargo Working Area (ex-PCWA), the Royal Hong Kong Yacht Club (RHKYC), the Police Officers’ Club, the Causeway Bay Typhoon Shelter (CBTS) and commercial and residential developments.
- 2.2.3. The scope of the Project comprises:
- Land formation for key transport infrastructure and facilities, including the Trunk Road (i.e. CWB) and the associated slip roads for connection to the Trunk Road and for through traffic from Central to Wan Chai and Causeway Bay. The land formed for the above transport infrastructure will provide opportunities for the development of an attractive waterfront promenade for the enjoyment of the public

- Reprovisioning / protection of the existing facilities and structures affected by the land formation works mentioned above
- Extension, modification, reprovisioning or protection of existing storm water drainage outfalls, sewerage outfalls and watermains affected by the revised land use and land formation works mentioned above
- Upgrading of hinterland storm water drainage system and sewerage system, which would be rendered insufficient by the land formation works mentioned above
- Provision of the ground level roads, flyovers, footbridges, necessary transport facilities and the associated utility services
- Construction of the new waterfront promenade, landscape works and the associated utility services
- The Trunk Road (i.e. CWB) within the study area and the associated slip roads for connection to the Trunk Road.

2.2.4. The project also contains various Schedule 2 DPs that, under the EIAO, require Environmental Permits (Eps) to be granted by the DEP before they may be either constructed or operated. **Table 2.1** summarises the five individual DPs under this Project. [Figure 2.1](#) shows the locations of these Schedule 2 DPs.

**Table 2.1 Schedule 2 Designated Projects under this Project**

Item	Designated Project	EIAO Reference	Reason for inclusion
DP1	Central-Wanchai Bypass (CWB) including its road tunnel and slip roads	Schedule 2, Part I, A.1 and A.7	Trunk road and road tunnel more than 800 m in length
DP2	Road P2 and other roads which are classified as primary/district distributor roads	Schedule 2, Part I, A.1	Primary / district distributor roads
DP3	Reclamation works including associated dredging works	Schedule 2, Part I, C.1 and C.12	Reclamation more than 5 ha in size and a dredging operation less than 100 m from a seawater intake point
DP5	Wan Chai East Sewage Outfall	Schedule 2, Part I, F.5 and F.6	Submarine sewage pipelines with a total diameter more than 1,200 mm and include a submarine sewage outfall
DP6	Dredging for the Cross-harbour Water Mains from Wan Chai to Tsim Sha Tsui	Schedule 2, Part I, C.12	A dredging operation less than 100 m from a seawater intake point

### 2.3 Division of the Project Responsibility

2.3.1. Due to the multi-contract nature of the Project, there are a number of contracts sub-dividing the whole works area into different work areas to be commenced. Contractors of individual contracts will be required by the EP holder to apply Further Environmental Permits (FEP) such that the impact monitoring stations are sub-divided accordingly to facilitate the implementation of EM&A programme and to streamline the EM&A reporting for individual FEP holders correspondingly.

2.3.2. The details of individual contracts are summarized in **Table 2.2**.

**Table 2.2 Details of Individual Contracts under the Project**

Contract No.	Contract Title	Associated DP(s)	Construction Commencement Date
HK/2009/01	Wan Chai Development Phase II – Central –Wanchai Bypass at Hong Kong Convention and Exhibition Centre	DP3, DP6	23 July 2010
		DP1, DP2	25 August 2011 (Completed)
HK/2009/02	Wan Chai Development Phase II – Central – Wan Chai Bypass at WanChai East	DP3, DP5	5 July 2010
		DP1	26 April 2011
HY/2009/11	Wan Chai Development Phase II and Central – Wan Chai Bypass – North Point Reclamation	DP3	17 March 2010 (Completed)
HY/2009/15	Central-Wanchai Bypass – Tunnel (Causeway Bay Typhoon Shelter Section)	DP3	10 November 2010
		DP1	13 July 2011 (Completed)
HK/2010/06	Wan Chai Development Phase II-Central-Wan Chai Bypass over MTR Tsuen Wan Line	DP3	22 March 2011 (Completed)
04/HY/2006	Reconstruction of Bus Terminus near Man Yiu Street and Man Kwong Street	DP1	September 2010 (Completed)
HY/2009/17	Central – Wan Chai Bypass (CWB) at FEHD Whitfield Depot – Advanced piling works.	DP1	5 October 2010 (Completed)
HY/2009/18	Central – Wan Chai Bypass (CWB) – Central Interchange	DP1	21 April 2011
HY/2009/19	Central – Wanchai Bypass Tunnel (North Point Section) and Island Eastern Corridor Link	DP1	24 March 2011



<b>Contract No.</b>	<b>Contract Title</b>	<b>Associated DP(s)</b>	<b>Construction Commencement Date</b>
HK/2012/08	Wan Chai Development Phase II Central- Wan Chai Bypass at Wan Chai West	DP1, DP2, DP3	10 March 2014
HY/2010/08	Central- Wanchai Bypass Tunnel – Tunnel (Slip Road 8)	DP1, DP2, DP3	21 March 2013
HY/2011/08	Central-Wan Chai Bypass (CWB) – Tunnel Buildings, Systems and Fittings, and Works Associated with Tunnel Commissioning	DP1	8 October 2014

## 2.4 Project Organization and Contact Personnel

2.4.1. Civil Engineering and Development Department and Highways Department are the overall project controllers for the Wan Chai Development Phase II and Central-Wan Chai Bypass respectively. For the construction phase of the Project, Project Engineer, Contractor(s), Environmental Team and Independent Environmental Checker are appointed to manage and control environmental issues.

2.4.2. The proposed project organization and lines of communication with respect to environmental protection works are shown in **Figure 2.2**. Key personnel and contact particulars are summarized in **Table 2.3**:

**Table 2.3 Contact Details of Key Personnel**

Party	Role	Post	Name	Contact No.	Contact Fax
AECOM	Engineer's Representative for WDII	Chief Resident Engineer	Ms. Gloria Tang	2587 1778	2587 1877
	Engineer's Representative for CWB	Principal Resident Engineer	Mr. Peter Poon	3912 3388	3912 3328
Chun Wo – Leader Joint Venture	Contractor under Contract no. HK/2009/01	Project Manager	Mr. Simon Liu	9304 8355	2587 1878
		Environmental Officer	Mr. Terry Tsang	6683 9394	
Chun Wo – CRGL Joint Venture	Contractor under Contract no. HK/2009/02	Project Manager	Mr. Paul Yu	3658 3085	2827 9996
		Quality & Environmental Manager	Mr. C.P. Ho	9191 8856	
China State Construction Engineering (HK) Ltd.	Contractor under Contract no. HY/2009/15	Project Director	Mr. Chris Leung	3557 6393	2566 2192
		Site Agent	Mr. Patrick Ho	3557 6405	
		Construction Manager	Mr. Tom Tong	3557 6415	
		Environmental Officer	Mr. Desmond Ho	3557 6347	
		Environmental Supervisor	Mr. Gordon Lai	6145 6365	





Party	Role	Post	Name	Contact No.	Contact Fax
Chun Wo – CRGL – MBEC_ Joint Venture	Contractor under Contract no. HY/2009/19	Project Manager	Mr. David Lau	3758 8879	3757 8901
		Site Agent	Mr. William Luk	3758 6868	
		Deputy Site Agent	Mr. Andy Chan	9879 4325	
		Environmental Manager / Environmental Officer	Mr. M.H. Isa	9884 0810	
		Assist Environmental Officer	Mr. James Chan	9602 2911	
		Construction Manager (Marine)	Mr. Wingo Wong	9300 2625	
		Construction Manager (Land)	Mr. Ray Ho	9608 6366	
		Construction Manager (Land)	Mr. Yung Kwok Wah	9834 1010	
		Construction Manager (Ext. Works)	Mr. Paul Wan	6629 4652	
		Construction Manager (Approach Ramp Phase 1)	Mr. Billy Lam	9288 0405	
China State- Build King Joint Venture	Contractor under Contract no. HK/2012/08	Project Director	Mr. C. N. Lai	9106 5806	2877 1522
		Site Agent	Mr. George Cheung	9268 1918	
		Environmental Officer	Mr. James Ma	9130 9549	
		Environmental Supervisor	Mr. Y. L. Ho	9856 5669	



Party	Role	Post	Name	Contact No.	Contact Fax
China State	Contractor under Contract no. HY/2010/08	Project Director	Mr. Chris Leung	3467 4299	2566 8061
		Project Manager	Mr. Chan Ying Lun	3418 3001	
		Site Agent	Mr. Thomas Lui	3557 6452	
		Marine Manager	Mr. Nickael Chan	3557 6333	
		Construction Manager	Mr. Tom Tong	3557 6367	
		Environmental Officer	Mr. Gabriel Wong	3557 6466	
Ramboll Hong Kong Limited	Independent Environmental Checker (IEC)	Independent Environmental Checker (IEC)	Mr. David Yeung	3465 2888	3465 2899
Lam Geotechnics Limited	Environmental Team (ET)	Environmental Team Leader (ETL)	Mr. Raymond Dai	2882 3939	2882 3331

2.4.3. In the reporting month, the principal work activities of individual contracts conducted are as follow:

Contract no. HK/2009/02 – Wan Chai Development Phase II – Central – Wan Chai Bypass at Wan Chai East

- Nil

Contract no. HY/2009/19- Wan Chai Bypass Tunnel (North Point Section) and Island Eastern Corridor Link

- Nil

Contract no. HK/2012/08 – Wan Chai Development Phase II – Central- Wan Chai Bypass at Wan Chai West

- Trimming of rock level

Contract no. HY/2010/08 –Central - Wan Chai Bypass (CWB) –Tunnel (Slip Road 8)

- Diversion pipe maintenance
- Seawall reinstatement

2.4.4. In coming reporting month, the principal work activities of individual contracts are anticipated as follows:

Contract no. HK/2009/02 – Wan Chai Development Phase II – Central – Wan Chai Bypass at Wan Chai East

- Nil

Contract no. HY/2009/19- Wan Chai Bypass Tunnel (North Point Section) and Island Eastern Corridor Link

- Nil

Contract no. HK/2012/08 – Wan Chai Development Phase II – Central- Wan Chai Bypass at Wan Chai West

- Trimming of rock level

Contract no. HY/2010/08 –Central - Wan Chai Bypass (CWB) –Tunnel (Slip Road 8)

- Diversion pipe maintenance
- Seawall reinstatement

### 3 Status of Regulatory Compliance

#### 3.1 Status of Environmental Licensing and Permitting under the Project

3.1.1. A summary of the current status on licences and/or permits on environmental protection pertinent to the Project is shown in **Table 3.1**.

**Table 3.1 Summary of the current status on licences and/or permits on environmental protection pertinent to the Project**

Permits and/or Licences	Reference No.	Issued Date	Status
Environmental Permit	EP-356/2009	30 Jul 2009	Valid
Environmental Permit	EP-364/2009/E	22 Dec 2016	Valid
Environmental Permit	EP-376/2009	13 Nov 2010	Valid
Further Environmental Permit	FEP-01/356/2009	18 Feb 2010	Surrendered
Further Environmental Permit	FEP-02/356/2009	24 Mar 2010	Valid
Further Environmental Permit	FEP-03/356/2009	24 Mar 2010	Valid
Further Environmental Permit	FEP-04/356/2009	22 Nov 2010	Valid
Further Environmental Permit	FEP-05/356/2009	24 Mar 2011	Surrendered
Further Environmental Permit	FEP-01/364/2009	24 Mar 2010	Valid
Further Environmental Permit	FEP-02/364/2009	21 Apr 2010	Valid
Further Environmental Permit	FEP-03/364/2009	12 Jul 2010	Surrendered
Further Environmental Permit	FEP-04/364/2009/A	14 Oct 2010	Surrendered
Further Environmental Permit	FEP-05/364/2009/A	15 Nov 2010	Valid
Further Environmental Permit	FEP-06/364/2009/A	22 Nov 2010	Valid
Further Environmental Permit	FEP-07/364/2009/B	20 Sep 2012	Surrendered
Further Environmental Permit	FEP-07/364/2009/D	24 Nov 2015	Valid
Further Environmental Permit	FEP-08/364/2009/A	15 Jun 2012	Surrendered
Further Environmental Permit	FEP-06/356/2009	5 Mar 2013	Valid



<b>Permits and/or Licences</b>	<b>Reference No.</b>	<b>Issued Date</b>	<b>Status</b>
Further Environmental Permit	FEP-07/356/2009	26 July 2013	Valid
Further Environmental Permit	FEP-09/364/2009/B	5 March 2013	Valid
Further Environmental Permit	FEP-10/364/2009/B	26 July 2013	Valid
Further Environmental Permit	FEP-08/356/2009	1 Aug 2016	Valid
Further Environmental Permit	FEP-11/364/2009/E	22 Dec 2016	Valid

3.1.2. Due to the multi-contract nature of the Project, the status of permits and/or licences under the individual contract(s) are presented as below:

Contract no. HK/2009/01 – Wan Chai Development Phase II – Central –Wanchai Bypass at HKCEC

3.1.3. Summary of the current status on licences and/or permits on environmental protection pertinent and submission for contract no. HK/2009/01 under FEP-02/356/2009 are shown in **Table 3.2** and **Table 3.3**.

**Table 3.2 Cumulative Summary of Valid Licences and Permits under Contract no. HK/2009/01**

Permits and/or Licences	Reference No.	Issued Date	Valid Period/ Expiry Date	Status
Further Environmental Permit	FEP-02/356/2009	24 Mar 2010	N/A	Valid
	FEP-02/364/2009	21 Apr 2010	N/A	Valid
Notification of Works Under APCO	313088	06 Jan 2010	N/A	Valid
Discharge Licence	WT00024952-2016	6 Jul 2016	31 Jul 2021	Valid
	WT00024844-2016	29 Jun 2016	31 Mar 2020	Valid
Billing account under Waste Disposal Ordinance	7010069	21 Jan 2010	N/A	Valid
Registration as a Chemical Waste Producer	WPN5213-134-C3585-01	21 Jan 2010	N/A	Valid

**Table 3.3 Summary of submission status under FEP-02/356/2009 Condition**

EP Condition	Submission	Date of Submission
Condition 2.6	Management Organization of Main Construction Companies	13 Apr 2010
Condition 2.7	Works Schedule and Location Plan	8 Apr 2010
Condition 2.8	Silt Curtain Deployment Plan (Rev. 5)	24 Aug 2012
Condition 2.9	Silt Screen Deployment Plan (Rev. 9)	5 Nov 2015
Conditions 2.8 and 2.9	Supplementary Document on Silt Curtain and Silt Screen Deployment Plan	19 Jul 2010
	Report on Field Testing for Silt Curtain	26 Aug 2010
	Report on Field Testing for Silt Curtain (Rev. A)	15 Nov 2010
Condition 2.12(d)	Alternative Proposal on Concurrent Dredging for Sewage Pipeline and Cross Harbour Water Mains	15 Apr 2011
Condition 2.17	Noise Management Plan	23 Apr 2010
Condition 2.18	Landscape Plan (Erection of Decorative Screen Hoarding along Construction Site around Hong Kong Exhibition and Convention Centre)	15 May 2010
	Landscape Plan (Night-time Lighting)	22 Oct 2010
	Landscape Plan (Rev. B)	15 Nov 2010
Condition 1.12	Notification of Commencement Date	20 Jun 2011
Condition 2.6 to 2.8	Management Organization, Works Schedule and Location Plan	18 May 2011
Condition 2.9	Silt Screen Deployment Plan	10 Jun 2011
Condition 2.18	Landscape Plan	31 Oct 2013



Contract no. HK/2009/02 – Wan Chai Development Phase II – Central – Wan Chai Bypass at WanChai East

3.1.4. Summary of the current status on licences and/or permits on environmental protection pertinent and submission for contract no. HK/2009/02 under FEP-03/356/2009 are shown in **Table 3.4** and **Table 3.5**.

**Table 3.4 Cumulative Summary of Valid Licences and Permits under Contract no. HK/2009/02**

Permits and/or Licences	Reference No.	Issued Date	Valid Period/ Expiry Date	Status
Further Environmental Permit	FEP-03/356/2009	24 Mar 2010	N/A	Valid
	FEP-01/364/2009	24 Mar 2010	N/A	Valid
Notification of Works Under APCO	313962	2 Feb 2010	N/A	Valid
Construction Noise Permit (CNP) for non-piling equipment	GW-RS0756-17	04 Sep 2017	07 Sep 2017 to 28 Feb 2018	Valid
	GW-RS0843-17	28 Sep 2017	07 Oct 2017 to 25 Mar 2018	Valid
	GW-RS0869-17	10 Oct 2017	15 Oct 2017 to 11 Mar 2018	Valid
	GW-RS0884-17	12 Oct 2017	24 Oct 2017 to 23 Apr 2018	Valid
	GW-RS0885-17	12 Oct 2017	14 Oct 2017 to 12 Apr 2018	Valid
	GW-RS0159-18	22 Feb 2018	1 Mar 2018 to 31 Aug 2018	Valid
	GW-RS0209-18	22 Feb 2018	16 Mar 2018 to 14 Sep 2018	Valid
Discharge Licence	WT00022295-2015	12 Aug 2015	31 July 2020	Valid
	WT00025276-2016	19 Sep 2016	31 July 2021	Valid
Billing Account under Waste Disposal Ordinance (Land)	7010255	10 Feb 2010	N/A	Valid
Billing Account under Waste Disposal Ordinance (Marine)	7011496	6 Oct 2010	N/A	Valid
Registration as Chemical Waste Producer (Wan Chai)	WPN5213-135-C3593-01	10 Mar 2010	N/A	Valid

Permits and/or Licences	Reference No.	Issued Date	Valid Period/ Expiry Date	Status
Registration as Chemical Waste Producer (TKO 137)	WPN5213-839-C3593-02	22 Sep 2010	N/A	Valid

**Table 3.5 Summary of submission status under FEP-03/356/2009 Condition**

EP Condition	Submission	Date of Submission
Condition 1.12	Commencement Date of Construction of Marine Works	8 April 2010
Condition 2.6	Management Organization of Main Construction Companies	10 April 2010
Condition 2.7	Works Schedule and Location Plans	8 April 2010
Condition 2.8	Silt Curtain Deployment Plan (Revision M)	30 Nov 2012
Condition 2.9	Silt Screen Deployment Plan	21 April 2010
	Supplementary Information for Existing WSD Salt Water Intakes at Quarry Bay and Sai Wan Ho	5 Oct 2010
	Silt Screen Deployment Plan (Revision F)	23 Nov 2016
Condition 2.17	Noise Management Plan	6 May 2010
Condition 2.18	Landscape Plan (Decorative Screen Hoarding)	11 May 2010
	Landscape Plan (Control of Night Time Lighting)	2 June 2010
	Landscape Plan (Combined Version)	20 July 2011
	Landscape Plan (Combined Version)	5 Aug 2011
-----	Acknowledge of Submission	22 Aug 2011

Contract no. HY/2009/15 – Central-Wanchai Bypass – Tunnel (Causeway Bay Typhoon Shelter Section)

3.1.5. Summary of the current status on licences and/or permits on environmental protection pertinent and submission for contract no. HY/2009/15 under FEP-04/356/2009 are shown in **Table 3.6** and **Table 3.7**.

**Table 3.6 Cumulative Summary of Valid Licences and Permits under Contract no. HY/2009/15**

Permits and/or Licences	Reference No.	Issued Date	Valid Period/ Expiry Date	Status
Further Environmental Permit	FEP-04/356/2009	22 Nov 2010	N/A	Valid
Notification of Works Under APCO	321822	24 Sep 2010	N/A	Valid
Registration as a Chemical Waste Producer	WPN5213-147-C1 169-35	15 Nov 2010	N/A	Valid
Billing Account under Waste Disposal Ordinance	7011553	30 Sep 2010	N/A	Valid

**Table 3.7 Summary of submission status under FEP-04/356/2009 Condition**

<b>FEP Condition</b>	<b>Submission</b>	<b>Date of Submission</b>
Condition 2.6	Management Organization of Main Construction Companies	30 Sep 2010
	Amendment for Management Organization of Main Construction Companies	16 May 2011
Condition 2.7	Works Schedule and Location Plans	27 Oct 2010
	Amendment for Works Schedule and Location Plans	12 Nov 2010
Condition 2.8	Silt Curtain Deployment Plan	30 Nov 2010
	Amendment for Silt Curtain Deployment Plan	24 Feb 2011
	Amendment for Silt Curtain Deployment Plan	11 May 2011
	Amendment for Silt Curtain Deployment Plan	11 Sep 2012
	Amendment for Silt Curtain Deployment Plan	30 Oct 2012
Condition 2.9	Silt Screen Deployment Plan	19 Oct 2010
	Amendment for Silt Screen Deployment Plan	18 Feb 2011
	Amendment for Silt Screen Deployment Plan	15 Jun 2011
Condition 2.18	Proposal for the Removal of Odorous Sediment and Slime	13 Jan 2011
	Amendment for Proposal for the Removal of Odorous Sediment and Slime	8 Mar 2011
	Amendment for Proposal for the Removal of Odorous Sediment and Slime	2 Aug 2011
Condition 2.21	Landscape Plan	18 Feb 2011
Condition 2.23	Noise Management Plan	20 Oct 2010
	Amendment for Noise Management Plan	27 Jan 2011

Contract no. HY/2009/19 – Central- Wan Chai Bypass Tunnel (North Point Section) and Island Eastern Corridor Link

3.1.6. Summary of the current status on licences and/or permits on environmental protection pertinent for contract no. HY/2009/19 is shown in **Table 3.8**

**Table 3.8 Cumulative Summary of Valid Licences and Permits under Contract no. HY/2009/19**

Permit / Licence / Notification / Approval	Reference No.	Issued Date	Valid Period / Expiry date	Status
Further Environmental Permit	FEP-07/364/2009/D	24 Nov 2015	N/A	Valid
Notification of Works Under APCO	326160	24 Jan 2011	N/A	Valid
Notification of Works (further proposed change to the particulars) Under APCO	415587	11 Apr 2017	N/A	Valid
Construction Noise Permit (CNP) for piling equipment	-	-	-	-
Construction Noise Permit (CNP) (IEC Road Modification for Middle Section)	GW-RS0124-18	15 Feb 2018	17 Feb 2018 to 14 May 2018	Valid
Construction Noise Permit (CNP) (For IEC Westbound ADS06 only)	GW-RS0157-18	15 Feb 2018	19 Feb 2018 to 11 Mar 2018	Valid



<b>Permit / Licence / Notification / Approval</b>	<b>Reference No.</b>	<b>Issued Date</b>	<b>Valid Period / Expiry date</b>	<b>Status</b>
Construction Noise Permit (CNP) (For IEC Westbound)	GW-RS0203-18	8 Mar 2018	12 Mar 2018 to 11 Jun 2018	Valid
C&D Waste Disposal	7012306	10 Feb 2011	N/A	-
Vessel Disposal	7013285	21 July 2011	N/A	-
Registration as Chemical Waste Producer	5213-151-C3654-01	24 Mar 2011	N/A	-

Contract no. HK/2012/08 – Wan Chai Development Phase II – Central- Wan Chai Bypass at Wan Chai West

3.1.7. Summary of the current status on licences and/or permits on environmental protection pertinent and submission for contract no. HK/2012/08 under FEP-08/356/2009 are shown in **Table 3.9** and **Table 3.10**.

**Table 3.9 Cumulative Summary of Valid Licences and Permits under Contract no. HK/2012/08**

Permits and/or Licences	Reference No.	Issued Date	Valid Period/ Expiry Date	Status
Further Environmental Permit	FEP-06/356/2009	5 Mar 2013	N/A	Valid
	FEP-08/356/2009	1 Aug 2016	N/A	Valid
Notification of Works Under APCO	355439	4 Feb 2013	N/A	Valid
Registration as a Chemical Waste Producer	5213-134-C3790-01	30 Jun 2016	N/A	Valid
Billing Account under Waste Disposal Ordinance	7016883	18 Feb 2013	N/A	Valid
Water Discharge Licence	WT00020594-2014	22 Dec 2014	31 Jan 2019	Valid
Construction Noise Permit	GW-RS0181-18	23 Feb 2018	26 Feb 2018 to 25 Aug 2018	Valid
	GW-RS1165-17	28 Dec 2017	13 Jan 2018 to 12 Jul 2018	Valid
	GW-RS1163-17	28 Dec 2017	13 Jan 2018 to 12 Jul 2018	Valid
	GW-RS1177-17	28 Dec 2017	12 Jan 2018 to 11 Jul 2018	Valid
	GW-RS0914-17	23 Oct 2017	5 Nov 2017 to 4 Apr 2018	Valid
Dumping Permit (Type 1 – Open Sea Disposal)	EP/MD/18-039	8 Aug 2017	11 Aug 2017 to 10 Feb 2018	Valid



**Table 3.10 Summary of submission status under EP-356/2009 and FEP-06/356/2009 Condition**

FEP Condition	Submission	Date of Submission
Condition 2.8	Silt Curtain Deployment Plan (Rev. 3)	Submitted on 25 Nov 2013 was returned to CSLJV by EPD.
Condition 2.9	Silt Screen Deployment Plan (Rev. 3)	Generally in order as commented by EPD on 19 Sep 2013
Condition 2.23	Noise Management Plan (Rev. 2)	Generally in order as commented by EPD on 15 Aug 2013
Condition 2.24	Landscape Plan (Rev. 3)	Generally in order as commented by EPD on 31 Oct 2013

Contract no. HY/2010/08 –Central - Wan Chai Bypass (CWB) –Tunnel (Slip Road 8)

3.1.8. Summary of the current status on licences and/or permits on environmental protection pertinent and submission for contract no. HY/2010/08 under FEP-07/356/2009 are shown in Table 3.11 and Table 3.12.

**Table 3.11 Cumulative Summary of Valid Licences and Permits under Contract no. HY/2010/08**

Permits and/or Licences	Reference No.	Issued Date	Valid Period/ Expiry Date	Status
Further Environmental Permit	FEP-07/356/2009	26 Jul 2013	NA	Valid
	FEP-10/364/2009/B	26 Jul 2013	NA	Valid
Notification of Works Under APCO	357176	2 Apr 2013	N/A	Valid
Registration as a Chemical Waste Producer	WPN5213-147-C1169-44	27 Mar 2013	N/A	Valid
Billing Account under Waste Disposal Ordinance	7017170	27 Mar 2013	N/A	Valid

Permits and/or Licences	Reference No.	Issued Date	Valid Period/ Expiry Date	Status
Billing Account under Waste Disposal Ordinance (Dumping by Vessel)	7020947	22 Dec 2014	N/A	Valid.
Water Discharge Licence	WT00020468-2014	3 Dec 2014	9 Jul 2013 to 31 Jul 2018	Valid
	WT00028744-2017	4 Aug 2017	4 Aug 2017 to 31 Aug 2019	Valid
Construction Noise Permit	GW-RS0877-17	10 Oct 2017	18 Oct 2017 to 17 Apr 2018	Valid
Construction Noise Permit	GW-RS1194-17	5 Jan 2018	8 Jan 2018 to 1 Jul 2018	Valid
Construction Noise Permit	GW-RS0194-18	14 Mar 2018	14 Mar 2018 to 11 Sep 2018	Valid

**Table 3.12 Summary of submission status under EP-356/2009 and FEP-07/356/2009 Condition**

FEP Condition	Submission	Date of Submission
Condition 2.8	Silt Curtain Deployment Plan (Rev 3)	24 Dec 2014
Condition 2.9	Silt Screen Deployment Plan (Rev 3)	21 Nov 2017
Condition 2.23	Noise Management Plan (Rev 2)	25 Mar 2014
Condition 2.24	Landscape Plant (Rev 2)	23 Sep 2014

#### 4 Monitoring Requirements

##### 4.1 Noise Monitoring

###### NOISE MONITORING STATIONS

4.1.1. The noise monitoring stations for the Project are listed and shown in **Table 4.1** and [Figure 4.1](#). **Appendix 4.1** shows the established Action/Limit Levels for the monitoring works.

**Table 4.1 Noise Monitoring Station**

Station	Description
M1a	Footbridge for Ex-Harbour Road Sports Centre*
M2b	Noon Gun Area
M3a	Tung Lo Wan Fire Station
M4b	Victoria Centre
M5b	City Garden
M6	HK Baptist Church Henrietta Secondary School

Remarks\*: With respect to the demolition of Ex-Harbour Road Sports Centre, the respective noise monitoring station M1a – Harbour Road Sports Centre were finely adjusted on 16 and 25 May 2017 and thereafter to the Footbridge for Harbour Road Sports for noise monitoring

###### NOISE MONITORING PARAMETERS, FREQUENCY AND DURATION

4.1.2. The construction noise level shall be measured in terms of the A-weighted equivalent continuous sound pressure level ( $L_{eq}$ ).  $L_{eq}$  (30 minutes) shall be used as the monitoring parameter for the time period between 0700 and 1900 hours on normal weekdays. For all other time periods,  $L_{eq}$  (5 minutes) shall be employed for comparison with the Noise Control Ordinance (NCO) criteria. Supplementary information for data auditing, statistical results such as L10 and L90 shall also be obtained for reference.

4.1.3. Noise monitoring shall be carried out at all the designated monitoring stations. The monitoring frequency shall depend on the scale of the construction activities. The following is an initial guide on the regular monitoring frequency for each station on a weekly basis when noise generating activities are underway:

- One set of measurements between 0700 and 1900 hours on normal weekdays.

4.1.4. If construction works are extended to include works during the hours of 1900 – 0700 as well as public holidays and Sundays, additional weekly impact monitoring shall be carried out during

respective restricted hours periods. Applicable permits under NCO shall be obtained by the Contractor.

**MONITORING EQUIPMENT**

- 4.1.5. As referred to in the Technical Memorandum <sup>TM</sup> issued under the NCO, sound level meters in compliance with the International Electrotechnical Commission Publications 651: 1979 (Type 1) and 804: 1985 (Type 1) specifications shall be used for carrying out the noise monitoring. Immediately prior to and following each noise measurement the accuracy of the sound level meter shall be checked using an acoustic calibrator generating a known sound pressure level at a known frequency. Measurements may be accepted as valid only if the calibration level from before and after the noise measurement agree to within 1.0 dB.
- 4.1.6. Noise measurements shall not be made in fog, rain, wind with a steady speed exceeding 5 m/s or wind with gusts exceeding 10 m/s. The wind speed shall be checked with a portable wind speed meter capable of measuring the wind speed in m/s.

**4.2 Air Monitoring**

**AIR QUALITY MONITORING STATIONS**

- 4.2.1. The air monitoring stations for the Project are listed and shown in **Table 4.2** and **Figure 4.1**. **Appendix 4.1** shows the established Action/Limit Levels for the monitoring works.

**Table 4.2 Air Monitoring Station**

Station ID	Monitoring Location	Description
CMA1b	Harbour Grand Hotel Boundary Wall**	North Point
CMA2a	Causeway Bay Community Centre	Causeway Bay
CMA3a	CWB PRE Site Office *	Causeway Bay
CMA4a	Society for the Prevention of Cruelty to Animals	Wan Chai
CMA5b	Pedestrian Plaza***	Wan Chai
CMA6a	WDII PRE Site Office *	Wan Chai

Remarks\*: As per the ENPC meeting in March 2011, the monitoring stations CMA3a – Future CWB site office at Wanchai Waterfront Promenade was renamed as remark.

Remarks\*\*: The location ID of monitoring station CMA1b was updated as “Harbour Grand Hotel Boundary Wall” from 05 June 2017 onwards.

Remarks\*\*\*: The station ID and monitoring location was updated in December 2014 with respect to monitoring station relocation.

#### AIR MONITORING PARAMETERS, FREQUENCY AND DURATION

- 4.2.2. One-hour and 24-hour TSP levels should be measured to indicate the impacts of construction dust on air quality. The 24-hour TSP levels shall be measured by following the standard high volume sampling method as set out in the Title 40 of the Code of Federal Regulations, Chapter 1 (Part 50), Appendix B.
- 4.2.3. All relevant data including temperature, pressure, weather conditions, elapsed-time meter reading for the start and stop of the sampler, identification and weight of the filter paper, and any other local atmospheric factors affecting or affected by site conditions, etc., shall be recorded down in detail.
- 4.2.4. For regular impact monitoring, the sampling frequency of at least once in every six-days, shall be strictly observed at all the monitoring stations for 24-hour TSP monitoring. For 1-hour TSP monitoring, the sampling frequency of at least three times in every six-days should be undertaken when the highest dust impact occurs.

#### SAMPLING PROCEDURE AND MONITORING EQUIPMENT

- 4.2.5. High volume samplers (HVSs) in compliance with the following specifications shall be used for carrying out the 1-hour and 24-hour TSP monitoring:
- 0.6 – 1.7 m<sup>3</sup> per minute adjustable flow range;
  - equipped with a timing / control device with +/- 5 minutes accuracy for 24 hours operation;
  - installed with elapsed-time meter with +/- 2 minutes accuracy for 24 hours operation;
  - capable of providing a minimum exposed area of 406 cm<sup>2</sup>;
  - flow control accuracy: +/- 2.5% deviation over 24-hour sampling period;
  - equipped with a shelter to protect the filter and sampler;
  - incorporated with an electronic mass flow rate controller or other equivalent devices;
  - equipped with a flow recorder for continuous monitoring;
  - provided with a peaked roof inlet;
  - incorporated with a manometer;
  - able to hold and seal the filter paper to the sampler housing at horizontal position;
  - easily changeable filter; and
  - capable of operating continuously for a 24-hour period.
- 4.2.6. Initial calibration of dust monitoring equipment shall be conducted upon installation and thereafter at bi-monthly intervals. The transfer standard shall be traceable to the internationally recognized primary standard and be calibrated annually. The concern parties such as IEC

shall properly document the calibration data for future reference. All the data should be converted into standard temperature and pressure condition.

#### LABORATORY MEASUREMENT / ANALYSIS

- 4.2.7. A clean laboratory with constant temperature and humidity control, and equipped with necessary measuring and conditioning instruments to handle the dust samples collected, shall be available for sample analysis, and equipment calibration and maintenance. The laboratory should be HOKLAS accredited.
- 4.2.8. An alternative non-HOKLAS accredited laboratory was set-up for carrying out the laboratory analysis, the laboratory equipment was approved by the ER on 8 February 2011 and the measurement procedures were witnessed by the IEC. Any measurement performed by the laboratory was demonstrated to the satisfaction of the ER and IEC. IEC shall regularly audit to the measurement performed by the laboratory to ensure the accuracy of measurement results.
- 4.2.9. Filter paper of size 8" x 10" shall be labelled before sampling. It shall be a clean filter paper with no pinholes, and shall be conditioned in a humidity-controlled chamber for over 24-hours and be pre-weighed before use for the sampling.
- 4.2.10. After sampling, the filter paper loaded with dust shall be kept in a clean and tightly sealed plastic bag. The filter paper shall then be returned to the laboratory for reconditioning in the humidity controlled chamber followed by accurate weighing by an electronic balance with readout down to 0.1 mg. The balance shall be regularly calibrated against a traceable standard.
- 4.2.11. All the collected samples shall be kept in a good condition for 6 months before disposal.

#### IMPACT MONITORING FOR ODOUR PATROL

- 4.2.12. Odour patrols along the shorelines of Causeway Bay Typhoon Shelter and ex-Wan Chai Public Cargo Working Area when there is temporary reclamation in Causeway Bay Typhoon Shelter and/or in the ex-Wan Chai Public Cargo Working Area, or when there is dredging of the odorous sediment and slime at the south-western corner of the Causeway Bay Typhoon Shelter. Odour patrols will be carried out at bi-weekly intervals during July, August and September by a qualified person of the ET who shall:
- be at least 16 years of age;
  - be free from any respiratory illnesses; and
  - not be allowed to smoke, eat, drink (except water) or use chewing gum or sweets 30 min
  - before and during odour patrol

- 4.2.13. Odour patrol shall be conducted by independent trained personnel / competent persons patrolling and sniffing around the shore as shown in **Figure 4.1** to detect any odour at the concerned hours (afternoon is preferred for higher daily temperature).
- 4.2.14. The qualified person will use the nose (olfactory sensor) to sniff odours at different locations. The main odour emission sources and the areas to be affected by the odour nuisance will be identified.
- 4.2.15. The perceived odour intensity is to be divided into 5 levels which are ranked in the descending order as follows:
- 0 – Not detected. No odour perceived or an odour so weak that it cannot be easily characterized or described;
  - 1 – Slight Identifiable odour, and slight chance to have odour nuisance;
  - 2 – Moderate Identifiable odour, and moderate chance to have odour nuisance;
  - 3 – Strong Identifiable, likely to have odour nuisance;
  - 4 – Extreme Severe odour, and unacceptable odour level.
- 4.2.16. The findings including odour intensity, odour nature and possible odour sources, and also the local wind speed and direction at each location will be recorded. In addition, some relevant meteorological and tidal data such as daily average temperature, and daily average humidity, on that surveyed day will be obtained from the Hong Kong Observatory Station for reference. The Action and Limit levels for odour patrol are shown in **Appendix 4.1**.
- 4.2.17. The qualified odour patrol member has individual n-butanol thresholds complied with the requirement of European Standard Method of Air Quality – Determination of Odour Concentration by Dynamic Olfactometry (EN13725) in the range of 20 to 80 ppb.

### **4.3 Water Quality Monitoring**

- 4.3.1. The EIA Report has identified that the key water quality impact would be associated with the dredging works during the construction phase. Marine water quality monitoring for dissolved oxygen (DO), suspended solid (SS) and turbidity is therefore recommended to be carried out at selected WSD flushing water intakes. The impact monitoring should be carried out during the proposed dredging works to ensure the compliance with the water quality standards.
- 4.3.2. The updated EM&A Manual for EP-356/2009 (Version in March 2011) is approval by EPD on 29 April 2011. As such, the Action Level and Limit Level for the wet season (April – September) will be effected and applied to the water quality monitoring data from 30 April 2011.

#### Water Quality Monitoring Stations

- 4.3.3. Water quality monitoring was undertaken at 8 monitoring stations for WSD salt water intakes and cooling water intakes along the seafront of the Victoria Harbour in the reporting month.

The proposed water quality monitoring stations of the Project are shown in **Table 4.3** and **Figure 4.1**. **Appendix 4.1** shows the established Action/Limit Levels for the monitoring works.

**Table 4.3 Marine Water Quality Stations for Water Quality Monitoring**

Station Ref.	Location	Easting	Northing
<b>WSD Salt Water Intake</b>			
WSD19	Sheung Wan	833415.0	816771.0
<b>Cooling Water Intake</b>			
C1	HKCEC Extension	835885.6	816223.0
C7	Windsor House	837193.7	816150.0
P1	HKCEC Phase I	835774.7	816179.4
P3	The Academy of performing Arts	835824.6	816212.0
P4	Shui on Centre	835865.6	816220.0
P5	Government Buildings (Wanchai Tower / Revenue Tower / Immigration Tower)	835895.2	816215.2
<b>Cooling Water Intake / WSD Salt Water Intake</b>			
RW21-P789	Great Eagle Centre/ Sun Hung Kai Centre/ WSD Wanchai salt water intake / China Resources Building	836268.0	816020.0

- Remarks: - The cessation of seawater intake operation for C6 was confirmed on 17 May 2011 and the water quality monitoring at C6 was then terminated since 17 May 2011.
- 4-week post construction water quality monitoring at WSD9, WSD10, WSD15 and WSD17 were completed on 6 Feb 2012 and the water quality monitoring at WSD 10 and WSD15 were temporarily suspended since 8 Feb 2012, and WSD9 and WSD17 was implemented with respect to HK/2009/02 from 8 Feb 2012 onwards.
  - C8 and C9 were implemented with respect to HY/2009/19 from 28 Jan 2012.
  - C8 & C9 were temporary suspended since 4 March 2013.
  - WSD7 and WSD20 water quality monitoring were temporarily suspended from 27 Apr 2012.
  - C2, C3 C4e and C4w water quality monitoring station was temporarily suspended since 22 Apr 2013
  - P1, P3, P4 and P5 were commenced since 24 Apr 2013
  - C5e and C5w water quality monitoring station was temporarily suspended since 29 Jul 2013.
  - WSD21 water quality monitoring station was temporarily suspended since 12 Mar 2014
  - WSD9 and WSD17 water quality monitoring station was temporarily suspended since 8 Sep 2014 flood tide.



- The water quality monitoring station C1 shall be associated with Contract No. HK/2009/02 upon commencement of marine works under DP3 at WCR3 area.
- The water quality monitoring station RW21-P789 was adjusted to RW21-P789E and RW21-P789W since 28 November 2016 ebb-tide.
- The water quality monitoring was reverted to previous monitoring station RW21-P789 from PW21-P789E and RW21-P789W from 25 January 2017 onwards.

WATER QUALITY PARAMETERS

- 4.3.4. Monitoring of dissolved oxygen (DO), turbidity and suspended solids (SS) shall be carried out at WSD flushing water intakes and cooling water intakes. DO and Turbidity are measured in-situ while SS is determined in laboratory.
- 4.3.5. In association with the water quality parameters, other relevant data shall also be measured, such as monitoring location/position, time, sampling depth, water temperature, pH, salinity, dissolved oxygen (DO) saturation, weather conditions, sea conditions, tidal stage, and any special phenomena and work underway at the construction site etc.

SAMPLING PROCEDURES AND MONITORING EQUIPMENT

- 4.3.6. The interval between two sets of monitoring should not be less than 36 hours except where there are exceedances of Action and/or Limit Levels, in which case the monitoring frequency will be increased. **Table 4.4** shows the proposed monitoring frequency and water quality parameters. Duplicate in-situ measurements and water sampling should be carried out in each sampling event. For selection of tides for in-situ measurement and water sampling, tidal range of individual flood and ebb tides should be not less than 0.5m.

**Table 4.4 Marine Water Quality Monitoring Frequency and Parameters**

Activities	Monitoring Frequency <sup>1</sup>	Parameters <sup>2</sup>
During the 4-week baseline monitoring period	Three days per week, at mid-flood and mid-ebb tides	Turbidity, Suspended Solids (SS), Dissolved Oxygen (DO), pH, Temperature, Salinity
During marine construction works	Three days per week, at mid-flood and mid-ebb tides	Turbidity, Suspended Solids (SS), Dissolved Oxygen (DO), pH, Temperature, Salinity
After completion of marine construction works	Three days per week, at mid-flood and mid-ebb tides	Turbidity, Suspended Solids (SS), Dissolved Oxygen (DO), pH, Temperature, Salinity

Notes:

1. For selection of tides for in-situ measurement and water sampling, tidal range of individual flood and ebb tides should be not less than 0.5m.
2. Turbidity should be measured in situ whereas SS should be determined by laboratory.

#### DISSOLVED OXYGEN AND TEMPERATURE MEASURING EQUIPMENT

4.3.7. The instrument should be a portable, weatherproof dissolved oxygen measuring instrument complete with cable, sensor, comprehensive operation manuals, and use a DC power source. It should be capable of measuring:

- a dissolved oxygen level in the range of 0-20 mg/l and 0-200% saturation
- a temperature of 0-45 degree Celsius

4.3.8. It should have a membrane electrode with automatic temperature compensation complete with a cable. Sufficient stocks of spare electrodes and cables should be available for replacement where necessary. (e.g. YSI model 59 meter, YSI 5739 probe, YSI 5795A submersible stirrer with reel and cable or an approved similar instrument).

4.3.9. Should salinity compensation not be build-in in the DO equipment, in-situ salinity shall be measured to calibrate the DO equipment prior to each DO measurement.

#### TURBIDITY MEASUREMENT INSTRUMENT

4.3.10. The instrument should be a portable, weatherproof turbidity-measuring instrument complete with comprehensive operation manual. The equipment should use a DC power source. It should have a photoelectric sensor capable of measuring turbidity between 0-1000 NTU and be complete with a cable (e.g. Hach model 2100P or an approved similar instrument).

#### SAMPLER

4.3.11. A water sampler comprises a transparent PVC cylinder, with a capacity of not less than 2 litres, and can be effectively sealed with latex cups at both ends. The sampler should have a positive latching system to keep it open and prevent premature closure until released by a messenger when the sampler is at the selected water depth (e.g. Kahlsico Water Sampler or an approved similar instrument).

#### SAMPLE CONTAINER AND STORAGE

4.3.12. Water samples for suspended solids measurement should be collected in high-density polythene bottles, packed in ice (cooled to 4°C without being frozen), and delivered to ALS Technichem (HK) Pty Ltd. as soon as possible after collection for analysis.

#### WATER DEPTH DETECTOR

4.3.13. A portable, battery-operated echo sounder shall be used for the determination of water depth at each designated monitoring station. This unit can either be handheld or affixed to the bottom of the workboat, if the same vessel is to be used throughout the monitoring programme.

#### SALINITY

4.3.14. A portable salinometer capable of measuring salinity in the range of 0-40 ppt shall be provided for measuring salinity of the water at each of monitoring location.

#### MONITORING POSITION EQUIPMENT

- 4.3.15. A hand-held or boat-fixed type digital Global Positioning System (GPS) with waypoint bearing indication or other equivalent instrument of similar accuracy shall be provided and used during monitoring to ensure the monitoring vessel is at the correct location before taking measurements.

#### CALIBRATION OF IN-SITU INSTRUMENTS

- 4.3.16. All in-situ monitoring instrument shall be checked, calibrated and certified by a laboratory accredited under HOKLAS or equivalent before use, and subsequently re-calibrated at 3 monthly intervals throughout all stages of the water quality monitoring. Responses of sensors and electrodes should be checked with certified standard solutions before each use. Wet bulb calibration for a DO meter shall be carried out before measurement at each monitoring location.
- 4.3.17. For the on site calibration of field equipment by the ET, the BS 127:1993, "Guide to Field and on-site test methods for the analysis of waters" should be observed.
- 4.3.18. Sufficient stocks of spare parts should be maintained for replacements when necessary. Backup monitoring equipment shall also be made available so that monitoring can proceed uninterrupted even when some equipment is under maintenance, calibration, etc.
- 4.3.19. Current calibration certificates of equipments are presented in [Appendix 4.2](#).

#### LABORATORY MEASUREMENT / ANALYSIS

- 4.3.20. Analysis of suspended solids has been carried out in a HOKLAS accredited laboratory, ALS Technichem (HK) Pty Ltd. Water samples of about 1L shall be collected at the monitoring stations for carrying out the laboratory SS determination. The SS determination work shall start within 24 hours after collection of the water samples. The SS determination shall follow APHA 19ed or equivalent methods subject to the approval of IEC and EPD.

#### ENHANCED WATER QUALITY MONITORING IN THE EX-WAN CHAI PUBLIC CARGO WORKING AREA AND THE CAUSEWAY BAY TYPHOON SHELTER

- 4.3.21. The enhanced water quality monitoring and audit programme is to avoid aggravation of odour nuisance from seawater arising from temporary reclamation in the ex-Wan Chai Public Cargo Working Area and the Causeway Bay Typhoon Shelter.
- 4.3.22. Dissolved oxygen monitoring at the intakes C6 and C7 in Causeway Bay Typhoon Shelter when there is temporary reclamation in Causeway Bay Typhoon Shelter and at the south-western and south-eastern corners of the ex-Wan Chai Public Cargo Working Area. The proposed water quality monitoring stations of the Project are shown in [Table 4.5](#) and [Figure 4.1](#).

**Table 4.5 Marine Water Quality Stations for Enhanced Water Quality Monitoring**

Station	Location
C6	Excelsior Hotel
C7	Windsor House
Ex-WPCWA-SW	South-western of the ex-Wan Chai Public Cargo Working Area
Ex-WPCWA-SE	South-eastern of the ex-Wan Chai Public Cargo Working Area

Remarks:

1. Enhanced DO monitoring at Windsor House Cooling (Station Ref: C7) was temporarily suspended since 22 October 2014 with respect to the formation of temporary reclamation zone TS3 and was resumed from 1 February 2018 onwards with respect to the completion of removal of temporary reclamation zone.
2. Enhanced DO monitoring at Monitoring station Ex-WPCWA SE was temporarily suspended from 31 August 2015 with respect to seawall reinstatement works and formation of active works area. The Enhance DO monitoring at Ex-WPCWA SE was resumed on 11 May 2016 due to completed section of seawall reinstatement works at Ex-PCWA.

4.3.23. The monitoring of dissolved oxygen are to be carried out 3 days per week, at mid-flood and mid-ebb tides for 3 water depths (1m below water surface, mid-depth and 1m above sea bed, except where the water depth less than 6m, the mid-depth may be omitted. If the water depth be equal to or less than 3m, only the mid-depth will be monitored).

DAILY SS MONITORING AND 24 HOURS TURBIDITY MONITORING SYSTEM

4.3.24. During dredging of the sediment at the south-western corner of the Causeway Bay Typhoon Shelter, daily monitoring of suspended solids and 24 hour monitoring of turbidity at the cooling water intakes (C6 and C7) shall be conducted.

4.3.25. The 24 hours monitoring of turbidity at the cooling water intakes (C6 and C7) shall be established by setting up a continuous water quality monitoring station in front of the intakes during the dredging activities. The monitoring system include the turbidity sensor and data logger which is capable of data capturing at every 5 minutes. The data shall be downloaded daily and compared with the Action and Limit level determined during the baseline water quality monitoring at the cooling water intake locations.

ADDITIONAL DISSOLVED OXYGEN MONITORING FOR CULVERT L WATER DISCHARGE FLOW

4.3.26. In response to the Condition 2.18 of the Environmental Permit no. EP-356/2009 requiring that a silt curtain / impermeable barrier system be installed to channel water discharge flow from Culvert L to locations outside the embayment area, a proposed replacement of the

- requirement with additional dissolved oxygen monitoring has been conducted at three monitoring stations, namely A, B and C between the eastern seawall of Central Reclamation Phase III and the HKCEC Extension since November 2011 under EP-356/2009 so that DO level between the eastern seawall of Central Reclamation Phase II and the HKCEC extension could be continuously monitored.
- 4.3.27. With respect to the commencement of dredging works under HK/2012/08 and the installation of MTR precast protection unit, the enhanced water quality monitoring for Culvert L was temporarily suspended since 24 July 2013
- 4.3.28. The monitoring of dissolved oxygen are to be carried out once per week, at mid-flood and mid-ebb tides for 3 water depths (1m below water surface, mid-depth and 1m above sea bed, except where the water depth less than 6m, the mid-depth may be omitted. If the water depth be equal to or less than 3m, only the mid-depth will be monitored).

## 5. Monitoring Results

- 5.0.1. The environmental monitoring will be implemented based on the division of works areas of each designed project managed under different contracts with separate FEP applied by individual contractors. Overall layout showing work areas of various contracts, latest status of work commencement and monitoring stations is shown in **Figure 2.1** and **Figure 4.1**. The monitoring results are presented in according to the Individual Contract(s).
- 5.0.2. In the reporting month, the concurrent contracts are as follows:
- Contract no. HK/2009/02 Wan Chai Development Phase II – Central-Wan Chai Bypass at Wan Chai East
  - Contract no. HY/2009/19- Central- Wan Chai Bypass Tunnel (North Point Section) and Island Eastern Corridor Link
  - Contract no. HK/2012/08 – Wan Chai Development Phase II – Central- Wan Chai Bypass at Wan Chai West
  - Contract no. HY/2010/08 – Central- Wanchai Bypass Tunnel (Slip Road 8 Section)
- 5.0.3. As confirmed by WDII RSS, the marine construction works under Contract HK/2009/01 have been completed since 24 July 2017, the monitoring association with Contract HK/2009/01 and relevant reporting has been ceased in the reporting month.
- 5.0.4. As confirmed by CWB RSS, the marine construction works under Contract HY/2009/15 and relevant reporting have been completed by 19 June 2017, the monitoring association with Contract HY/2009/15 and relevant reporting has been ceased in the reporting month.
- 5.0.5. The environment monitoring schedules for reporting month and coming month are presented in **Appendix 5.1**.

### 5.1 Noise Monitoring Results

Contract no. HK/2009/02 - Wan Chai Development Phase II – Central – Wan Chai Bypass at WanChai East

- 5.1.1. The proposed division of noise monitoring stations are summarized in **Table 5.1** below.

**Table 5.1 Noise Monitoring Station for Contract nos. HK/2009/02**

Station	Description
M1a	Footbridge for Ex-Harbour Road Sports Centre

- 5.1.2. No action or limit level exceedance was recorded in this reporting month.

5.0.1. Noise monitoring results measured in this reporting period are reviewed and summarized. Details of noise monitoring results and graphical presentation can be referred in **Appendix 5.2.**

Contract no. HY/2009/19- Wan Chai Bypass Tunnel (North Point Section) and Island Eastern Corridor Link

5.0.2. The proposed division of noise monitoring stations are summarized in **Table 5.3** below.

**Table 5.3 Noise Monitoring Station for Contract no. HY/2009/19**

Station	Description
M4b	Victoria Centre
M5b	City Garden
M6	HK Baptist Church Henrietta Secondary School

5.0.3. One limit level exceedance was recorded at M6 - HK Baptist Church Henrietta Secondary School on 6 March 2018.

5.0.4. Concurrent breaking and saw cutting works on IECL opposite to Henrietta Secondary School under Contract HY/2009/19 was conducted during the measurement on 06 March 2018 and the noise contribution from the concurrent operation was observed as the major noise contribution. Hence, the exceedance was considered as Project related. Remedial actions including saw cutting works alone without concurrent operation of breaker and provision of additional temporary noise barrier for cutting works were implemented by the Contractor and no further exceedances was recorded during the additional monitoring on 08 March 2018. The Contractor of HY/2009/19 was advised to avoid future concurrent operation of major noise emanating works such as breaking and saw cutting works to avoid potential cumulative impact

5.0.5. Noise monitoring results measured in this reporting period are reviewed and summarized. Details of noise monitoring results and graphical presentation can be referred in **Appendix 5.2.**

Contract no. HY/2010/08-Central-Wanchi Bypass Tunnel (Slip Road 8 Section)

5.0.6. The proposed division of noise monitoring stations are summarized in **Table 5.4** below.

**Table 5.4 Noise Monitoring Station for Contract no. HY/2010/08**

Station	Description
M2b	Noon Gun Area
M3a	Tung Lo Wan Fire Station

5.0.7. No action or limit level exceedance was recorded in this reporting month.

5.0.8. Noise monitoring results measured in this reporting period are reviewed and summarized. Details of noise monitoring results and graphical presentation can be referred in **Appendix 5.2.**



**5.2 Air Monitoring Results**

Contract no. HK/2009/02 - Wan Chai Development Phase II – Central – Wan Chai Bypass at WanChai East

5.2.1 Air monitoring was commenced in mid-January 2011 for the land-filling work for Contract no. HK/2009/02. The proposed division of air monitoring stations are summarized in **Table 5.6** below.

**Table 5.6 Air Monitoring Station for Contract no. HK/2009/02**

Station	Description
CMA4a	Society for the Prevention of Cruelty to Animals

5.2.2 [No action or limit level recorded in this reporting month.](#)

5.2.3 Air quality monitoring results measured in this reporting period are reviewed and summarized. Details of air monitoring results and graphical presentation can be referred in **Appendix 5.3.**

Contract no. HY/2009/19- Wan Chai Bypass Tunnel (North Point Section) and Island Eastern Corridor Link

5.2.4 The proposed division of air monitoring stations are summarized in **Table 5.8** below.

**Table 5.8 Air Monitoring Stations for Contract no. HY/2009/19**

Station	Description
CMA1b	Harbour Grand Hotel Boundary Wall
CMA2a	Causeway Bay Community Centre

5.2.5 [No action or limit exceedance was recorded in the reporting month.](#)

5.2.6 Air quality monitoring results measured in this reporting period are reviewed and summarized. Details of air monitoring results and graphical presentation can be referred in **Appendix 5.3.**

Contract no. HK/2012/08- Wan Chai Development Phase II – Central-Wan Chai Bypass at Wan Chai West

5.2.7 The proposed division of air monitoring stations are summarized in **Table 5.9** below.

**Table 5.9 Air Monitoring Stations for Contract no. HK/2012/08**

Station	Description
CMA5b	Pedestrian Plaza
CMA6a	WDII PRE Site Office

5.2.8 [No action or limit level exceedance was recorded in the reporting month.](#)

5.2.9 Air quality monitoring results measured in this reporting period are reviewed and summarized. Details of air monitoring results and graphical presentation can be referred in [Appendix 5.3](#).

Contract no. HY/2010/08- Central-Wanchai Bypass Tunnel (Slip Road 8 Section)

The proposed division of air monitoring stations are summarized in **Table 5.10** below.

**Table 5.10 Air Monitoring Stations for Contract no. HY/2010/08**

Station	Description
CMA3a	CWB PRE Site Office

5.2.10 [No action or limit level exceedance was recorded in the reporting month.](#)

5.2.11 Air quality monitoring results measured in this reporting period are reviewed and summarized. Details of air monitoring results and graphical presentation can be referred in [Appendix 5.3](#).

### **5.3 Water quality monitoring Results**

- 5.3.1 Action and Limit level of water quality monitoring was transited from wet season to dry season from 01 October 2017.
- 5.3.2 Water quality monitoring station C7 and Enhance DO monitoring station C6 shall be associated with Contract HY/2010/08, upon confirmation of marine construction works completion under Contract HY/2009/15 at CBTS area and Ex-PCWA area since 19 June 2017.
- 5.3.3 Referring to CWB RSS confirmation on the completion of marine construction activities within the Ex-PCWA area and the completion of the post construction water quality monitoring, the respective Enhance DO Monitoring within Ex-PCWA for monitoring station Ex-PCWA SE and Ex-PCWA SW was temporarily suspended since 07 March 2017 ebb tide onwards.
- 5.3.4 With respect to the reinstatement of the silt screen system for Cooling Water Intakes P7, P8, P9 and WSD Water Intake RW21, the respective water quality monitoring was reverted to the previous monitoring location for Water Quality Monitoring Station RW21-P789 from water quality stations RW21-P789 East (RW21-P789E) and RW21-P789 West (RW21-P789W) from 25 January 2017 onwards.
- 5.3.5 With respect to the temporarily suspension of marine construction works at WCR3 Area by Contract HK/2009/02, the installed silt screen for intake group (P7, P8, P9 and WSD21) was removed on 26 November 2016.
- 5.3.6 As advised by the Contractor of HK/2009/01, all silt screen remains removal works at P1, P3, P4, P5 and C1 water quality monitoring stations were completed on 8 May 2016.
- 5.3.7 With respect to the marine works undertaken at WCR3 by Contract HK/2009/02, the respective water quality monitoring station C1 associated with Contract HK/2009/01 was updated as in association with Contract HK/2009/01 and Contract HK/2009/02.
- 5.3.8 With respect to the marine works undertaken at CBTS by Contract HY/2010/08, the respective water quality monitoring station C7 associated with Contract HY/2009/15 was updated as in association with Contract HY/2009/15 and Contract HY/2010/08.
- 5.3.9 With respect to the marine works undertaken at HKCEC2 by Contract HK/2012/08, the respective water quality monitoring station WSD19, P1, P3, P4, and P5 were associated with Contract HK/2012/08.
- 5.3.10 As confirmed by WDII RSS, the marine construction works under Contract HK/2009/01 have been completed since 24 July 2017, the monitoring association with Contract HK/2009/01 and relevant reporting has been ceased in the reporting month.
- 5.3.11 As confirmed by CWB RSS, the marine construction works under Contract HY/2009/15 and relevant reporting have been completed by 19 June 2017, the monitoring association with Contract HY/2009/15 and relevant reporting has been ceased in the reporting month.

**Table 5.11 Water quality Monitoring Stations for contracts with respect to remaining DP3 work areas after the completion of DP5 & DP6 in 2012 and intake diversion in 2013**

<b>Contract No.</b>	<b>Remaining DP3 and work area(s)</b>	<b>Relevant Water quality monitoring Stations,</b>	<b>Division of WQM w.r.t tentative works commenced / to be commenced</b>
HK/2009/02	WCR3, WCR4, TWCR4	RW21-P789 <sup>2</sup> , C1 <sup>1</sup>	Apr 2013
HK/2012/08	HKCEC2W, HKCEC2E	WSD19, P1 <sup>3</sup> , P3 <sup>3</sup> , P4 <sup>3</sup> , P5 <sup>3</sup>	Aug 2013
HY/2010/08	TCBR3, TCBR4	C6 <sup>4</sup> , C7 (plus enhanced DO monitoring)	Mar 2014

Remarks:

1. The water quality monitoring station C1 shall be associated with Contract No. HK/2009/02 upon commencement of marine works under DP3 at WCR3 area.
2. 4 intakes (re-provisioned Wanchai WSD intake, Great Eagle Centre, China Resources Centre & Sun Hung Kai Centre constructed adjacent to each other) taken as a single group for silt screen protection and monitoring. Re-provisioned intake reference: P1: HKCEC Phase 1; P3: APA, P4: Shui On; P5: Government Buildings (Wanchai Tower / Revenue Tower / Immigration Tower)
3. The water quality monitoring stations for WSD19, P1, P3, P4, P5 shall be associated with Contract No. HK/2009/01 prior to their transition to Contract HK/2012/08.
4. Enhance DO monitoring station C6 and water quality monitoring station C7 shall be associated with Contract HY/2010/08, upon confirmation of marine construction works completion under Contract HY/2009/15 at CBTS area and Ex-PCWA area since 19 June 2017.
5. With respect to WDII RSS confirmation on the completion of marine works under Contract HK/2009/01 since 24 July 2017, the association of WQM station C1 under Contract HK/2009/01 has been ceased in the November 2017 reporting month.

Contract no. HK/2009/02 - Wan Chai Development Wan Chai Development Phase II – Central – Wan Chai Bypass at WanChai East

5.3.12 Water quality monitoring for Contract no. HK/2009/02 was commenced on 8 July 2010. The proposed division of water quality monitoring stations are summarized in **Table 5.13** below.

**Table 5.13 Water quality Monitoring Stations for Contract no. HK/2009/02**

Station Ref.	Location	Easting	Northing
<b>Cooling Water Intake</b>			
C1	HKCEC Extension	835885.6	816223.0
<b>Cooling Water Intake / WSD Salt Water Intake</b>			
RW21-P789	Great Eagle Centre/ Sun Hung Kai Centre/ WSD Wanchai salt water intake / China Resources Building	836268.0	816020.0

5.3.13 [No action or limit level exceedance was recorded in the reporting month.](#)

5.3.14 Water quality monitoring results measured in this reporting period are reviewed and summarized. Details of water quality monitoring results and graphical presentation can be referred in **Appendix 5.4.**

Contract no. HK/2012/08 - Wan Chai Development Phase II – Central- Wan Chai Bypass at Wan Chai West

5.3.15 Water quality monitoring for Contract no. HK/2012/08 was commenced on 5 March 2013. The proposed division of water quality monitoring stations are summarized in **Table 5.14** below.

**Table 5.14 Water quality Monitoring Stations for Contract no. HK/2012/08**

Station Ref.	Location	Easting	Northing
<b>WSD Salt Water Intake</b>			
WSD19	Sheung Wan	833415.0	816771.0
<b>Cooling Water Intake</b>			
P1	HKCEC Phase I	835774.7	816179.4
P3	The Academy of performing Arts	835824.6	816212.0
P4	Shui on Centre	835865.6	816220.0
P5	Government Buildings (Wanchai Tower / Revenue Tower / Immigration Tower)	835895.2	816215.2

5.3.16 Four action level exceedance of turbidity was recorded at WQM station – WSD19 in the reporting month.

One action level exceedance was recorded at WQM station – WSD19 on 16 March 2018 during ebb tide in the reporting month. No marine construction activity under Contract HK/2012/08 was conducted on the monitoring date. In view of above, it is considered the exceedance was not related to Project work. No exceedance was recorded in the subsequent monitoring on 16 March 2018 Flood tide.

One action level exceedance was recorded at WQM station – WSD19 on 19 March 2018 during ebb tide in the reporting month. No marine construction activity under Contract HK/2012/08 was conducted on the monitoring date. In view of above, it is considered the exceedance was not related to Project work.

One action level exceedance was recorded at WQM station - WSD19 on 21 March 2018 during flood tide in the reporting month. No marine construction activity under Contract HK/2012/08 was conducted on the monitoring date. In view of above, it is considered the exceedance was not related to Project work. No exceedance was recorded in the subsequent monitoring on 21 March 2018 Ebb tide.

One action level exceedance was recorded at WQM station - WSD19 on 26 March 2018 during flood tide in the reporting month. No marine construction activity under Contract HK/2012/08 was conducted on the monitoring date. In view of above, it is considered the exceedance was not related to Project work. No exceedance was recorded in the subsequent monitoring on 26 March 2018 Ebb tide.

- 5.3.17 Water quality monitoring results measured in this reporting period are reviewed and summarized. Details of water quality monitoring results and graphical presentation can be referred in **Appendix 5.4.**

Contract no. HY/2010/08- Central-Wanchai Bypass Tunnel (Slip Road 8 Section)

5.3.18 The proposed division of water quality monitoring stations are summarized in **Table 5.15** and **Table 5.16** below:

**Table 5.15 Water quality monitoring Stations for Contract no. HY/2010/08**

Station Ref.	Location	Easting	Northing
<b>Cooling Water Intake</b>			
C7	Windsor House	837193.7	816150.0

5.3.19 [No action or limit level exceedance was recorded in the reporting month.](#)

**Table 5.16 Enhance Dissolved Oxygen Monitoring Stations for Contract no. HY/2010/08**

Station Ref.	Location
C6	Excelsior Hotel
C7	Windsor House Cooling

Remarks: Enhanced DO monitoring at Windsor House Cooling (Station Ref: C7) was temporarily suspended since 22 October 2014 with respect to the formation of temporary reclamation zone TS3 and was resumed from 1 February 2018 onwards with respect to the completion of removal of temporary reclamation zone.

5.3.20 [No action or limit level exceedance was recorded in the reporting month.](#)

5.3.21 [With respect to the completion of the removal of the temporary reclamation at TS3 area confirmed by the CWB RSS and the completion of the 4-weeks post construction water quality monitoring at the associated Enhanced DO monitoring stations, the respective Enhance DO monitoring at Monitoring Station C6 and C7 were temporarily suspended from 5 March 2017 ebb tide onwards.](#)

5.3.22 Water quality monitoring results measured in this reporting period are reviewed and summarized. Details of water quality monitoring results and graphical presentation can be referred in **Appendix 5.4**.



**5.4 Waste Monitoring Results**

Contract no. HK/2009/01 - Wan Chai Development Phase II – Central –Wanchai Bypass at HKCEC

5.4.1 Details of the waste disposal in the reporting period are summarized in **Table 5.17**.

**Table 5.17 Details of Waste Disposal for Contract no. HK/2009/01**

Waste Type	Quantity this month	Cumulative Quantity-to-Date	Disposal / Dumping Grounds
Inert C&D materials disposed, m <sup>3</sup>	NIL	62116.405	TKO137, TM38
Inert C&D materials recycled, m <sup>3</sup>	NIL	5856.5	N/A
Non-inert C&D materials disposed, m <sup>3</sup>	NIL	1673.69	SENT Landfill
Non-inert C&D materials recycled, kg	NIL	203993	N/A
Chemical waste disposed, kg	NIL	10250	N/A
Marine Sediment (Type 1 – Open Sea Disposal), m <sup>3</sup>	NIL (Bulk Volume)	97428.2 (Bulk Volume)	South of Cheung Chau
Marine Sediment (Type 1 – Open Sea Disposal (Dedicate Sites) & Type 2 – Confined Marine Disposal) , m <sup>3</sup>	NIL (Bulk Volume)	52250 (Bulk Volume)	East of Cha Chau
Dredged Sediment Requiring Type 3 – Special Treatment / Disposal contained in Geosynthetic Containers	NIL (Bulk Volume)	6773 (Bulk Volume)	East of Cha Chau

Contract no. HK/2009/02 - Wan Chai Development Phase II – Central – Wan Chai Bypass at Wan Chai East

5.4.2 Details of the waste disposal in the reporting period are summarized in **Table 5.18**.

**Table 5.18 Details of Waste Disposal for Contract no. HK/2009/02**

Waste Type	Quantity this month	Cumulative Quantity-to-Date	Disposal / Dumping Grounds
Inert C&D materials disposed, m <sup>3</sup>	NIL	276075.1	TKO137 / TM 38
Inert C&D materials recycled, m <sup>3</sup>	NIL	18161	N/A
Non-inert C&D materials disposed, m <sup>3</sup>	NIL	1515.103	SENT Landfill
Non-inert C&D materials recycled, m <sup>3</sup>	N/A	N/A	N/A
Chemical waste disposed, kg	NIL	13860	SENT Landfill
Marine Sediment (Type 1 – Open Sea Disposal), m <sup>3</sup>	NIL	240222 (Bulk volume)	South of Cheung Chau
Marine Sediment (Type 1 – Open Sea Disposal (Dedicate Sites) & Type 2 – Confined Marine Disposal) , m <sup>3</sup>	NIL	146445 (Bulk volume)	East of Sha Chau

Contract no. HY/2009/15 - Central-Wanchai Bypass – Tunnel (Causeway Bay Typhoon Shelter Section)

5.4.3 Details of the waste disposal in the reporting period are summarized in **Table 5.19**

**Table 5.19 Details of Waste Disposal for Contract no. HY/2009/15**

Waste Type	Quantity this month	Cumulative Quantity-to-Date	Disposal / Dumping Grounds	Remarks
Inert C&D materials disposed, m <sup>3</sup>	NIL	141579.2	Tuen Mun Area 38	NIL
	NIL	65216	TKO137 FB	NIL
Inert C&D materials recycled, m <sup>3</sup>	NIL	8127.21	HY/2010/08	NIL
	NIL	304	Ex-PCWA	NIL
	NIL	111.9	TS4	NIL
Non-inert C&D materials disposed, m <sup>3</sup>	NIL	252.2	SENT Landfill	NIL
Non-inert C&D materials recycled, kg	NIL	299361.5	N/A	NIL
Chemical waste disposed, kg	NIL	8,200	N/A	NIL
Marine Sediment (Type 1 – Open Sea Disposal), m <sup>3</sup>	NIL (Bulk Volume)	156909 (Bulk Volume)	Cheung Chau South	Dredging from TCBR1E / TCBR1W / TCBR2/ TCBR3 / TCBR4 / Maintenance dredging
Marine Sediment (Type 1 – Open Sea Disposal (Dedicate Sites) & Type 2 – Confined Marine Disposal) , m <sup>3</sup>	NIL (Bulk Volume)	327746 (Bulk Volume)	East of Sha Chau / South of the Brothers	Dredging from TCBR1E / TCBR1W / TCBR2/ TCBR3 / TCBR4 / Maintenance dredging
Marine Sediment (Type 3 – Special Treatment /	NIL (Bulk Volume)	12640 (Bulk Volume)	East of Sha Chau / South of the Brothers	Dredging from TCBR1W / Maintenance

Waste Type	Quantity this month	Cumulative Quantity-to-Date	Disposal / Dumping Grounds	Remarks
Disposal contained in Geosynthetic Containers) m <sup>3</sup>				dredging
Marine Sediment (Type 2 – Confined Marine Disposal), m <sup>3</sup>	NIL	9350 (Bulk Volume)	East of Sha Chau	Dredging from Eastern Breakwater of CBTS
Marine Sediment (Type 1 – Open Sea Disposal) , m3	NIL (Bulk Volume)	600 (Bulk Volume)	East Sha Chau / South of The Brothers	Dredging from Phase 3 Mooring Re-arrangement
Marine Sediment (Type 2– Confined Marine Disposal) , m3	NIL (Bulk Volume)	14,780 (Bulk Volume)	South of The Brothers	Dredging from Phase 3 Mooring Re-arrangement
Marine Sediment (Type 3 – Special Treatment / Disposal contained in Geosynehetic Containers) , m3	NIL (Bulk Volume)	2,760 (Bulk Volume)	South of The Brothers	Dredging from Phase 3 Mooring Re-arrangement

Contract no. HY/2009/19 –Central- WanChai Bypass Tunnel (North Point Section) and Island Eastern Corridor Link

5.4.4 Details of the waste disposal in the reporting period are summarized in **Table 5.20**.

**Table 5.20 Details of Waste Disposal for Contract no. HY/2009/19**

Waste Type	Quantity this month	Cumulative Quantity-to-Date	Disposal / Dumping Grounds
Inert C&D materials disposed, m <sup>3</sup>	NIL	355921.04	TM38
Inert C&D materials recycled, m <sup>3</sup>	NIL	59367	N/A
Non-inert C&D materials disposed, m <sup>3</sup>	NIL	1068.6	N/A
Non-inert C&D materials recycled, kg	NIL	333.14	N/A
Chemical waste disposed, L	NIL	2.12	N/A
Marine Sediment (Type 1 – Open Sea Disposal), m <sup>3</sup>	NIL	162	South Cheung Chau
Marine Sediment (Type 2 – Confined Marine Disposal), m <sup>3</sup>	NIL	681	East Sha Chau
Marine Sediment (Type 1 – Open Sea Disposal (Dedicate Sites) & Type 2 – Confined Marine Disposal), m <sup>3</sup>	NIL	4976.00	East Sha Chau

Contract no. HK/2012/08 –Wan Chai Development Phase II – Central- Wan Chai Bypass at Wan Chai West

5.4.5 Details of the waste disposal in the reporting period are summarized in **Table 5.21**.

**Table 5.21 Details of Waste Disposal for Contract no. HK/2012/08**

Waste Type	Quantity this month	Cumulative Quantity-to-Date	Disposal / Dumping Grounds
Inert C&D materials disposed, m <sup>3</sup> *	NIL	4131	TM38
	NIL	273	TKO137
Inert C&D materials recycled, m <sup>3</sup>	NIL	NIL	N/A
Non-inert C&D materials disposed, m <sup>3</sup>	NIL	400	SENT
Non-inert C&D materials recycled, kg	NIL	NIL	N/A
Chemical waste disposed, L	NIL	NIL	N/A
Marine Sediment (Type 1 – Open Sea Disposal), m <sup>3</sup>	NIL (Bulk volume)	31759 (Bulk volume)	South of Cheung Chau
Marine Sediment (Type 1 – Open Sea Disposal (Dedicate Sites) & Type 2 – Confined Marine Disposal) , m3	NIL (Bulk volume)	108542 (Bulk volume)	South of The Brothers (from 27 Aug 2013 onwards)

Contract no. HY/2010/08 –Central - Wan Chai Bypass (CWB) –Tunnel (Slip Road 8)

5.4.6 Details of the waste disposal in the reporting period are summarized in **Table 5.22**

**Table 5.22 Details of Waste Disposal for Contract no. HY/2010/08**

Waste Type	Quantity this month	Cumulative Quantity-to-Date	Disposal / Dumping Grounds
Inert C&D materials disposed, m <sup>3</sup>	NIL	92433.315	TM38
	NIL	19739.4	TKO137
Inert C&D materials recycled, m <sup>3</sup>	NIL	NIL	N/A
Non-inert C&D materials disposed, m <sup>3</sup>	NIL	NIL	N/A
Non-inert C&D materials recycled, kg	NIL	NIL	N/A
Chemical waste disposed, L	NIL	NIL	N/A
Marine Sediment (Type 1 – Open Sea Disposal)	NIL	62559.4	South Cheung Chau / Brothers Island *
Marine Sediment (Type 1 – Open Sea Disposal (Dedicate Sites) & Type 2 – Confined Marine disposal)	NIL	28309.2	Brothers Island
Marine Sediment (Type 3 – Special Treatment)	NIL	7780	Brothers Island

## 6. Compliance Audit

6.0.1. The Event Action Plan for construction noise, air quality and water quality are presented in **Appendix 6.1.**

### 6.1 Noise Monitoring

Contract no. HK/2009/02 - Wan Chai Development Phase II – Central – Wan Chai Bypass at WanChai East

6.1.1 No action or limit level exceedance was recorded in the reporting month.

Contract no. HY/2009/19 – Central – Wanchai Bypass Tunnel (North Point Section) and Island Eastern Corridor Link

6.1.2 One limit level exceedance was recorded at NM station M6 –HK Baptist Church Henrietta Secondary School on 6 March 2018 in the reporting month. After the investigation, the exceedance was concluded as project related.

Contract no. HY/2010/08 – Central-Wanchai Bypass – Tunnel (Slip Road 8 Section)

6.1.3 No action or limit level exceedance was recorded in the reporting month.

### 6.2 Air Monitoring

Contract no. HK/2009/02 – Wan Chai Development Phase II – Central – Wan Chai Bypass at Wan Chai East (CWB Tunnel)

6.2.1 No action or limit level exceedance was recorded in this reporting month.

Contract no. HY/2009/19 – Central – Wanchai Bypass Tunnel (North Point Section) and Island Eastern Corridor Link

6.2.2 No action or limit level exceedance was recorded in this reporting month.

Contract no. HK/2012/08 Wan Chai Development Phase II - Central-Wan Chai Bypass at Wan Chai West

6.2.3 No action or limit level exceedance was recorded in the reporting month.

Contract no. HY/2010/08 – Central-Wanchai Bypass – Tunnel (Slip Raod 8 Section)

6.2.4 No action or limit level exceedance was recorded in the reporting month.

### 6.3 Water Quality Monitoring

6.3.1 With respect to the completion of the removal of the temporary reclamation at TS3 area confirmed by the CWB RSS and the completion of the 4-weeks post construction water quality monitoring at the associated Enhanced DO monitoring stations, the respective Enhance DO monitoring at Monitoring Station C6 and C7 were temporarily suspended from 5 March 2017 ebb tide onwards.



Contract no. HK/2009/02 - Wan Chai Development Phase II – Central – Wan Chai Bypass at WanChai East

- 6.3.2 No action or limit level exceedance was recorded in the reporting month.

Contract no. HK/2012/08- Wan Chai Development Phase II – Central- Wan Chai Bypass at Wan Chai West

- 6.3.3 Four action level exceedances of turbidity were recorded at WQM station WSD19 in the reporting month. After the investigation, the exceedances were concluded as non-project related.

Contract no. HY/2010/08 –Central - Wan Chai Bypass (CWB) –Tunnel (Slip Road 8)

- 6.3.4 No action or limit level exceedance was recorded in the reporting month.

**6.4 Review of the Reasons for and the Implications of Non-compliance**

- 6.4.1 There was no non-compliance from the site audits in the reporting period. The observations and recommendations made in each individual site audit session were presented in Section 8.

- 6.4.2 Project related noise exceedance was recorded at NM station M6 - HK Baptist Church Henrietta Secondary School on 6 March 2018.

Concurrent breaking and saw cutting works on IECL opposite to Henrietta Secondary School under Contract HY/2009/19 was conducted during the measurement on 06 March 2018 and the noise contribution from the concurrent operation was observed as the major noise contribution. Hence, the exceedance was considered as Project related.

**6.5 Summary of action taken in the event of and follow-up on non-compliance**

- 6.5.1 With respect to the noise exceedance at NM station M6 - HK Baptist Church Henrietta Secondary School on 6 March 2018 upon identification of the noise concern, the Contractor was immediately notified of the observation. Remedial actions including saw cutting works alone without concurrent operation of breaker and provision of additional temporary noise barrier for cutting works were implemented by the Contractor and no further exceedances was recorded during the additional monitoring on 08 March 2018. The Contractor of HY/2009/19 was advised to avoid future concurrent operation of major noise emanating works such as breaking and saw cutting works to avoid potential cumulative impact.

## 7. Cumulative Construction Impact due to the Concurrent Projects

- 7.0.1. According to Condition 3.4 of the EP-356/2009, this section addresses the relevant cumulative construction impact due to the concurrent activities of the current projects including the Central Reclamation Phase III, Central-Wanchai Bypass and Island Eastern Corridor Link projects.
- 7.0.2. According to the Final EM&A Report of Central Reclamation Phase III (CRIII) for Contract HK 12/02, the major construction activities were completed by end of January 2014 and no construction activities were undertaken thereafter and the water quality monitoring was completed in October 2011 and no Project-related exceedance was recorded for air and noise monitoring. It can be concluded that cumulative construction impact due to the concurrent activities of the current projects with the Central Reclamation Phase III (CRIII) was insignificant.
- 7.0.3. According to the construction programme of Central-Wanchai Bypass at Wanchai West at the Central Reclamation Phase III area roadworks, back-filling, drainage and trimming of rock level were performed in March 2018 reporting month. As no project related exceedance were recorded during the reporting period, cumulative construction impact due to the concurrent activities of the current projects with the Central Reclamation Phase III (CRIII) was considered as insignificant.
- 7.0.4. According to the construction programme of Wan Chai Development Phase II, Central-Wan Chai Bypass and Island Eastern Corridor Link projects, the major construction activities under Wan Chai Development Phase II were road and drains construction and removal of preparation of temporary reclamation at Wan Chai West and Wan Chai East. The major construction activities under Central-Wan Chai Bypass and Island Eastern Corridor Link Projects were drainage works and ventilation building construction at Central; reinstatement works at Causeway Bay, road works at Victoria Park; bridge construction, approach ramp construction and building construction at North Point area in the reporting period. In addition, other non-Wan Chai Development Phase II, Central-Wan Chai Bypass and Island Eastern Corridor Link projects was observed undertaken at Wan Chai North and North Point area.
- 7.0.5. No significant air impact from construction activities was anticipated in the reporting month. Besides, no project related exceedance was recorded during the air and noise environmental monitoring events in the reporting month. Thus, it is evaluated that the cumulative construction impact from the concurrent projects including Central Reclamation Phase III (CRIII), Wan Chai Development Phase II (WDII), Central-WanChai Bypass (CWB), Island Eastern Corridor Link projects (IECL) was insignificant.

**8. Environmental Site Audit**

8.0.1. During this reporting month, weekly environmental site audits were conducted for Contracts no. HK/2009/01, HK/2009/02, HY/2009/19, HK/2012/08 and HY/2010/08. No non-conformance was identified during the site audits.

8.0.1. Site inspections for Contract no. HK/2009/01 were conducted in reporting month. No observation was found in the reporting month.

8.0.2. Site inspections for Contract no. HK/2009/02 were conducted in reporting month. No observation was found in the reporting month. The results of these inspections and outcomes are summarized in **Table 8.2**.

**Table 8.2 Summary of Environmental Inspections for Contract no. HK/2009/02**

Item	Date	Observations	Action taken by Contractor	Completion date
180320_1	20 Mar 2018	Sufficient dust mitigation shall be provided to dusty surface to avoid dust emission (Portion 3, 4, 5)	Watering was provided to the concern area	Completion as observed on 28 March 2018
180320_2	20 Mar 2018	Tree protection zone shall be deployed around the retained tree and avoid storage of construction material inside tree protection zone (Portion 3, 4)	Tree protection zone was deployed and the construction material stored nearby was cleared	Completion as observed on 28 March 2018
180320_3	20 Mar 2018	Contractor shall repair the excavator to avoid oil leakage and oil leaked shall be cleaned as chemical waste (Wan Shing Street)	Leaked oil was cleaned at the concerned location and no further leakage of oil was observed from the concerned excavator	Completion as observed on 28 March 2018

8.0.3. Site inspections for Contract no. HY/2009/19 were carried out in reporting month. The results of these inspections and outcomes are summarized in **Table 8.3**.

**Table 8.3 Summary of Environmental Inspections for Contract no. HY/2009/19**

Item	Date	Observations	Action taken by Contractor	Completion date
180321_01	21 Mar 2018	Drip tray shall be provided to chemical containers (Portion VII)	Drip tray was provided to chemical containers	Completion as observed on 28 March 2018

8.0.4. Site inspections for Contract no. HK/2012/08 were carried out in this reporting period. The results of these inspections and outcomes are summarized in **Table 8.5**.

**Table 8.5 Summary of Environmental Inspections for Contract no. HK/2012/08**

Item	Date	Observations	Action taken by Contractor	Outcome
180227_1	27 Feb 2018	Contractor shall provide valid NRMM label to rollers (Slip Road 1)	Valid NRMM label was provided to roller	Completion as observed on 6 March 2018
180306_1	6 Mar 2018	Contractor shall provide valid NRMM label to breaker (Expo Dr)	Valid NRMM label was provided to breaker	Completion as observed on 13 March 2018
180320_1	20 Mar 2018	Dust mitigation measure shall be provided to breaking works to avoid dust emission (Expo. Dr)	No further breaking works was observed at the concerned location	Completion as observed on 27 March 2018

8.0.5. Site inspections for Contract no. HY/2010/08 were conducted in this reporting month. No observation was found in the reporting month.

**Table 8.6 Summary of Environmental Inspections for Contract no. HY/2010/08**

Item	Date	Observations	Action taken by Contractor	Outcome
180228_1	28 Feb 2018	NRMM Label shall be provided to drilling rig (TS3)	Valid NRMM label was provided to drilling rig	Completion as observed on 7 March 2018
180316_1	16 Mar 2018	Covering shall be provided to stockpile stored on-site to avoid potential dust emission (Victoria Park)	Covering was provided to stockpile	Completion as observed on 21 March 2018
180321_1	21 Mar 2018	Contractor shall critically review the dosage and effectiveness of wastewater treatment unit to ensure the discharge quality (Victoria Park)	The operation of wastewater treatment unit was observed to be normal	Completion as observed on 28 March 2018

## 9. Complaints, Notification of Summons and Prosecution

9.0.1. No environmental complaint received in this reporting month.

9.0.2. The details of cumulative complaint log and updated summary of complaints are presented in **Appendix 9.1**

9.0.3. Cumulative statistic on complaints and successful prosecutions are summarized in **Table 9.1** and **Table 9.2** respectively.

**Table 9.1 Cumulative Statistics on Complaints**

Reporting Period	No. of Complaints
Commencement works (Mar 2010) to last reporting month	47
March 2018	0
<b>Total</b>	<b>47</b>

**Table 9.2 Cumulative Statistics on Successful Prosecutions**

Environmental Parameters	Cumulative No. Brought Forward	No. of Successful Prosecutions this month (Offence Date)	Cumulative No. Project-to-Date
Air	-	0	0
Noise	-	0	0
Water	-	0	0
Waste	-	0	0
<b>Total</b>	<b>-</b>	<b>0</b>	<b>0</b>

**10. Conclusion**

10.0.1. The EM&A programme was carried out in accordance with the EM&A Manual requirements, minor alterations to the programme proposed were made in response to changing circumstances.

10.0.2. The scheduled construction activities and the recommended mitigation measures for the coming month are listed in **Table 10.1**.

**Table 10.1 Construction Activities and Recommended Mitigation Measures in Coming Reporting Month**

Contract No.	Key Construction Works	Recommended Mitigation Measures
HK/2009/01	<ul style="list-style-type: none"> <li>Nil</li> </ul>	<ul style="list-style-type: none"> <li>Nil</li> </ul>
HK/2009/02	<ul style="list-style-type: none"> <li>Nil</li> </ul>	<ul style="list-style-type: none"> <li>Daily visual inspection of silt screen to ensure the integrity and condition of silt screen.</li> <li>Implement silt screen in accordance with the associated plans submitted to EPD.</li> </ul>
HY/2009/15	<ul style="list-style-type: none"> <li>Nil</li> </ul>	<ul style="list-style-type: none"> <li>Nil</li> </ul>
HY/2009/19	<ul style="list-style-type: none"> <li>Nil</li> </ul>	<ul style="list-style-type: none"> <li>Nil</li> </ul>
HK/2012/08	<ul style="list-style-type: none"> <li>Trimming of rock level</li> </ul>	<ul style="list-style-type: none"> <li>To space out noisy equipment and position as far as possible from sensitive receiver.</li> <li>Ensure proper deployment of silt curtain around marine construction works area.</li> </ul>
HY/2010/08	<ul style="list-style-type: none"> <li>Diversion pipe maintenance</li> <li>Seawall reinstatement</li> </ul>	<ul style="list-style-type: none"> <li>Daily visual inspection of silt screen to ensure the integrity and condition of silt screen.</li> <li>Implement silt screen in accordance with the associated plans submitted to EPD. Ensure proper deployment of silt curtain around marine construction works area.</li> </ul>



***Figure 2.1***

***Project Layout***









**NOTES:**

1. SETTING OUT COORDINATES REFER DRG. No. 60095653/NP/1601.
2. THE CONTRACTOR SHALL KEEP OPEN AND PROVIDE ACCESS (PEDESTRIAN AND TRAFFIC) TO THE PUBLIC AT ALL TIMES DURING THE PERIOD OF THE CONTRACTOR'S OCCUPATION OF OIL STREET. THE CONTRACTOR SHALL MAINTAIN THIS PORTION OF SITE IN A CLEAN, PASSABLE AND SAFE STATE AT ALL TIMES.
3. THIS DRAWING SHALL BE READ IN CONJUNCTION WITH DRG. No. 60095653/NP/1652.

**LEGEND:**

[Dotted pattern]	PORTION NPR1	[Cross-hatch pattern]	PORTION NPR54
[Diagonal lines /]	PORTION NPR1A	[Diagonal lines \]	PORTION NPR55
[Vertical lines]	PORTION NPR2	[Horizontal lines]	PORTION NPR56
[Diagonal lines /]	PORTION NPR3	[Diagonal lines \]	PORTION NPR57
[Diagonal lines /]	PORTION NPR4	[Diagonal lines \]	PORTION NPR58
[Dotted pattern]	PORTION NPR5	[Dotted pattern]	PORTION NPR59
[Dotted pattern]	PORTION NPR6	[Dotted pattern]	PORTION NPR60
[Dotted pattern]	PORTION NPR7	[Dotted pattern]	PORTION NPR61
[Dotted pattern]	PORTION NPR8	[Dotted pattern]	PORTION NPR62
[Dotted pattern]	PORTION NPR9	[Dotted pattern]	PORTION NPR63
[Dotted pattern]	PORTION NPR10	[Dotted pattern]	PORTION NPR64
[Dotted pattern]	PORTION NPR11	[Dotted pattern]	PORTION NPR65
[Dotted pattern]	PORTION NPR12	[Dotted pattern]	PORTION NPR66
[Dotted pattern]	PORTION NPR13	[Dotted pattern]	PORTION NPR67
[Dotted pattern]	PORTION NPR14	[Dotted pattern]	PORTION NPR68
[Dotted pattern]	PORTION NPR15	[Dotted pattern]	PORTION NPR69
[Dotted pattern]	PORTION NPR16	[Dotted pattern]	PORTION NPR70
[Dotted pattern]	PORTION NPR17	[Dotted pattern]	PORTION NPR71
[Dotted pattern]	PORTION NPR18	[Dotted pattern]	PORTION NPR72
[Dotted pattern]	PORTION NPR19	[Dotted pattern]	PORTION NPR73
[Dotted pattern]	PORTION NPR20	[Dotted pattern]	PORTION NPR74
[Dotted pattern]	PORTION NPR21	[Dotted pattern]	PORTION NPR75
[Dotted pattern]	PORTION NPR22	[Dotted pattern]	PORTION NPR76
[Dotted pattern]	PORTION NPR23	[Dotted pattern]	PORTION NPR77
[Dotted pattern]	PORTION NPR24	[Dotted pattern]	PORTION NPR78
[Dotted pattern]	PORTION NPR25	[Dotted pattern]	PORTION NPR79
[Dotted pattern]	PORTION NPR26	[Dotted pattern]	PORTION NPR80
[Dotted pattern]	PORTION NPR27	[Dotted pattern]	PORTION NPR81
[Dotted pattern]	PORTION NPR28	[Dotted pattern]	PORTION NPR82
[Dotted pattern]	PORTION NPR29	[Dotted pattern]	PORTION NPR83
[Dotted pattern]	PORTION NPR30	[Dotted pattern]	PORTION NPR84
[Dotted pattern]	PORTION NPR31	[Dotted pattern]	PORTION NPR85
[Dotted pattern]	PORTION NPR32	[Dotted pattern]	PORTION NPR86
[Dotted pattern]	PORTION NPR33	[Dotted pattern]	PORTION NPR87
[Dotted pattern]	PORTION NPR34	[Dotted pattern]	PORTION NPR88
[Dotted pattern]	PORTION NPR35	[Dotted pattern]	PORTION NPR89
[Dotted pattern]	PORTION NPR36	[Dotted pattern]	PORTION NPR90
[Dotted pattern]	PORTION NPR37	[Dotted pattern]	PORTION NPR91
[Dotted pattern]	PORTION NPR38	[Dotted pattern]	PORTION NPR92
[Dotted pattern]	PORTION NPR39	[Dotted pattern]	PORTION NPR93
[Dotted pattern]	PORTION NPR40	[Dotted pattern]	PORTION NPR94
[Dotted pattern]	PORTION NPR41	[Dotted pattern]	PORTION NPR95
[Dotted pattern]	PORTION NPR42	[Dotted pattern]	PORTION NPR96
[Dotted pattern]	PORTION NPR43	[Dotted pattern]	PORTION NPR97
[Dotted pattern]	PORTION NPR44	[Dotted pattern]	PORTION NPR98
[Dotted pattern]	PORTION NPR45	[Dotted pattern]	PORTION NPR99
[Dotted pattern]	PORTION NPR46	[Dotted pattern]	PORTION NPR100
[Dotted pattern]	PORTION NPR47	[Dotted pattern]	PORTION NPR101
[Dotted pattern]	PORTION NPR48	[Dotted pattern]	PORTION NPR102
[Dotted pattern]	PORTION NPR49	[Dotted pattern]	PORTION NPR103
[Dotted pattern]	PORTION NPR50	[Dotted pattern]	PORTION NPR104
[Dotted pattern]	PORTION NPR51	[Dotted pattern]	PORTION NPR105
[Dotted pattern]	PORTION NPR52	[Dotted pattern]	PORTION NPR106
[Dotted pattern]	PORTION NPR53	[Dotted pattern]	PORTION NPR107
[Dotted pattern]	PORTION NPR54	[Dotted pattern]	PORTION NPR108
[Dotted pattern]	PORTION NPR55	[Dotted pattern]	PORTION NPR109
[Dotted pattern]	PORTION NPR56	[Dotted pattern]	PORTION NPR110

B	WORKING DRAWING	11/2009/11	DEC 09
A	TENDER ADDENDUM NO. 1	RC	DEC 09
-	TENDER DRAWING	RC	SEP 09

Highways Department 路政署  
Major Works Project Management Office

CENTRAL - WAN CHAI BYPASS AND IEC LINK  
CENTRAL - WAN CHAI BYPASS - NORTH POINT RECLAMATION

PORTION OF SITE  
SHEET 1 OF 2

**AECOM**

DRGNO. 圖紙編號	60095653/NP/1651B
DESIGNED BY 設計人	TTF
CHECKED BY 校核人	CJH
DATE 日期	AT 17 1000 11/2/2009
SCALE 比例	1:1000
UNIT 單位	METRES
ISSUED BY 發出人	WORKING DRAWING
APPROVED BY 核准人	CW
COPYRIGHT RESERVED 版權所有	





LOCATION PLAN  
SCALE 1 : 5000

- NOTES:
1. ALL DIMENSIONS ARE IN METRES UNLESS OTHERWISE NOTED.
  2. THE RESTRICTION ZONE IS THIS DRAWING WILL COME INTO EFFECT AFTER THE OPERATION OF THE GOVERNMENT HULLING AT EDP/D/D/E LAST.

LEGEND:

- CONTRACT BOUNDARY
- [Hatched Box] WORKING RESTRICTION ZONE
- [Cross-hatched Box] NAVIGATION AND WORKING RESTRICTION ZONE
- [Dotted Box] WORKING BARGE, NAVIGATION AND WORKING RESTRICTION ZONE

TENDER ADDENDUM NO. 4	SEP 25, 2009
TENDER ADDENDUM NO. 1	SEP 25, 2009
TENDER DRAWING	SEP 25, 2009

CEDD 土木工程發展署  
Civil Engineering and Development Department

WAN CHAI DEVELOPMENT PHASE II

WAN CHAI DEVELOPMENT PHASE II -  
KONG KONG CONVENTION AND EXHIBITION CENTRE  
**RESTRICTED ZONE FOR  
CONSTRUCTION VESSELS**  
(Contract no: HK/2009/01)

**AECOM**

DRGNO. 圖號	60041297/C1/100/1010B
DATE 日期	16/2009/01
SCALE 比例	AS 1:5000
COPYRIGHT RESERVED	



INSET 'A'  
SCALE 1:1000

CENTRAL DISTRICT



EIA-141/2007  
DP3

HKCEC (Western Part)

HKCEC (Middle Part)

HKCEC (Eastern Part)

INT	COORDINATES	
	EASTING	NORTHING
C41	835986.526	818105.708
C42	835979.417	818104.468
C43	835963.943	818079.706
C44	835963.543	818086.581
C45	835964.818	818085.528
C46	835965.504	818085.514
C46	835955.757	818081.208
C47	835954.956	818082.441
C48	835960.846	818075.887
C49	835961.347	818073.238
C50	835956.828	818066.814
C51	835948.478	818080.846
C52	835975.226	818089.224
C53	835971.504	818077.897
C54	835975.827	818084.764
C55	835973.745	818079.883
C56	835991.071	818078.764
C56-1	835995.679	818078.873
C56-2	835982.468	818078.765
C56-3	835987.248	818182.758
C57	835983.463	818181.878
C58	835978.496	818077.198
C59	835978.574	818081.818
C60	835978.587	818120.164
C61	835990.881	818184.524
C62	835923.434	818171.812
C63	835923.584	818280.788
C64	835923.818	818276.307

INT	COORDINATES	
	EASTING	NORTHING
C65	836028.933	818413.438
C66	836034.030	818413.614
C67	836022.816	818413.240
C68	836019.515	818413.882
C69	836021.110	818414.000
C70	836027.289	818413.880
C71	836041.050	818413.270
C72	836048.415	818407.187
C72-1	835555.589	818106.587
C73	836047.435	818385.890
C74	836049.797	818374.107
C75	836024.185	818382.148
C76	836038.298	818388.000
C77	836048.906	818382.898
C78	836048.439	818374.038
C79	836042.630	818351.015
C80	836024.635	818328.880
C81	836028.417	818308.182
C82	836028.882	818378.148
C83	836107.025	818326.084
C84	836098.473	818322.444
C85	836092.342	818348.714
C86	836084.499	818348.925
C87	836084.196	818348.388
C88	836082.512	818348.142
C89	836078.987	818345.898
C90	836077.630	818347.198

CUT LINE B-B  
SEE AT DRAWING NO. A00025/C1/100/1006



KEY PLAN  
SCALE 1:10000

NOTE:  
1. FOR NOTES & LEGEND, REFER TO DRAWING NO. A00025/C1/100/1006.

INT	COORDINATES	
	EASTING	NORTHING
C1	836875.205	818222.551
C2	836875.207	818222.599
C3	836874.561	818224.825
C4	836871.020	818231.014
C5	836882.492	818229.522
C6	836881.584	818218.612
C7	836886.585	818215.197
C8	836886.191	818217.147
C9	836886.433	818232.241
C10	836891.082	818207.050
C11	836885.389	818208.075
C12	836877.486	818208.107
C13	836923.460	818204.817
C14	836886.433	818217.122
C15	836874.285	818208.500
C16	836875.195	818205.525
C17	836878.138	818204.441
C18	836846.085	818208.816
C19	836871.421	818205.587
C20	836902.537	818220.881
C21	836915.295	818217.484
C22	836913.182	818218.442
C23	836827.086	818209.074
C24	836926.984	818221.670
C25	836915.280	818220.251
C26	836881.647	818212.286
C27	836904.025	818243.896
C28	836906.218	818244.445
C29	836901.523	818236.180
C30	836883.781	818208.487
C31	836831.216	818228.470
C32	836824.142	818225.117
C33	836821.081	818215.482
C34	836826.290	818224.700
C35	836827.428	818223.056
C36	836808.187	818218.280
C37	836824.812	818228.093
C38	836824.747	818228.285
C39	836828.850	818219.194
C40	836819.190	818228.037
C41	836828.810	818227.295
C42	836818.906	818228.080
C43	836825.682	818215.512

C	TENDER ADDENDUM NO.4	SHEN JYL DEP C8
B	TENDER ADDENDUM NO.2	SHEN JYL DEP C8
A	TENDER ADDENDUM NO.1	SHEN JYL DEP C8
-	TENDER DRAWING	SHEN JYL DEP C8


**土木工程發展署**  
 Civil Engineering and Development Department  
**WAN CHAI DEVELOPMENT PHASE II**  
 WAI CHI DEVELOPMENT PHASE II -  
 CENTRAL AND WEST DISTRICTS  
 HONG KONG CONVENTION AND EXHIBITION CENTRE  
**SITE BOUNDARY SETTING OUT PLAN**  
 (Contract no. HK/2009/01)

**AECOM**  
 DRGNO. 60041297/C1/100/1006C  
 SHEET NO. 1 OF 1  
 DATE: 08/2009  
 DRAWN BY: JYL  
 CHECKED BY: JYL  
 APPROVED BY: JYL  
 SCALE: AS SHOWN  
 COPYRIGHT RESERVED





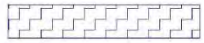
港口  
HARBOUR



LEGEND:



WORKS AREA



DREDGING AREA FOR  
MITIGATION OF ODOUR(DP3)



SITE BOUNDARY



中國建築工程(香港)有限公司  
CHINA STATE CONSTRUCTION ENG. (HONG KONG) LTD.

Highways Department  
CONTRACT NO. HY/2009/15  
CENTRAL-WAN CHAI BYPASS - TUNNEL  
(CAUSEWAY BAY TYPHOON  
SHELTER SECTION)

TITLE  
LOCATION PLAN OF WORKS AREA

DRG. NO.  
CWBT/EPD/001B

SCALE  
1:1000 @ A0  
DATE  
MAY 2010 08 11  
MILLIMETERS  
COPYRIGHT RESERVED

維多利亞公園  
Victoria Park



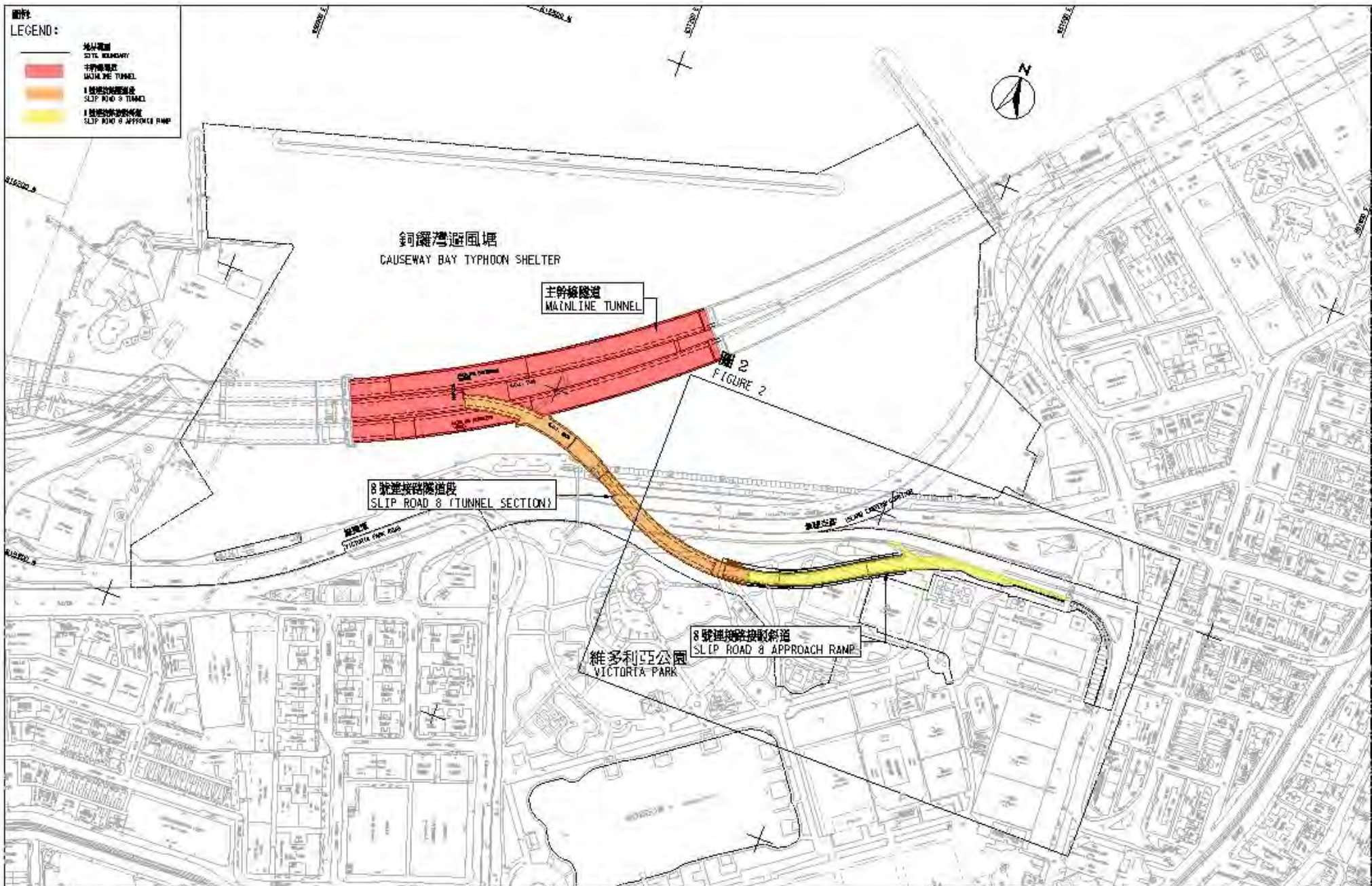


圖1- 合約編號 HY/2010/08 中環灣仔繞道-8號連接路段隧道

FIGURE 1 - CONTRACT NO. HY/2010/08 - CENTRAL - WAN CHAI BYPASS - TUNNEL (SLIP ROAD 8 SECTION)

SCALE 1 : 3000





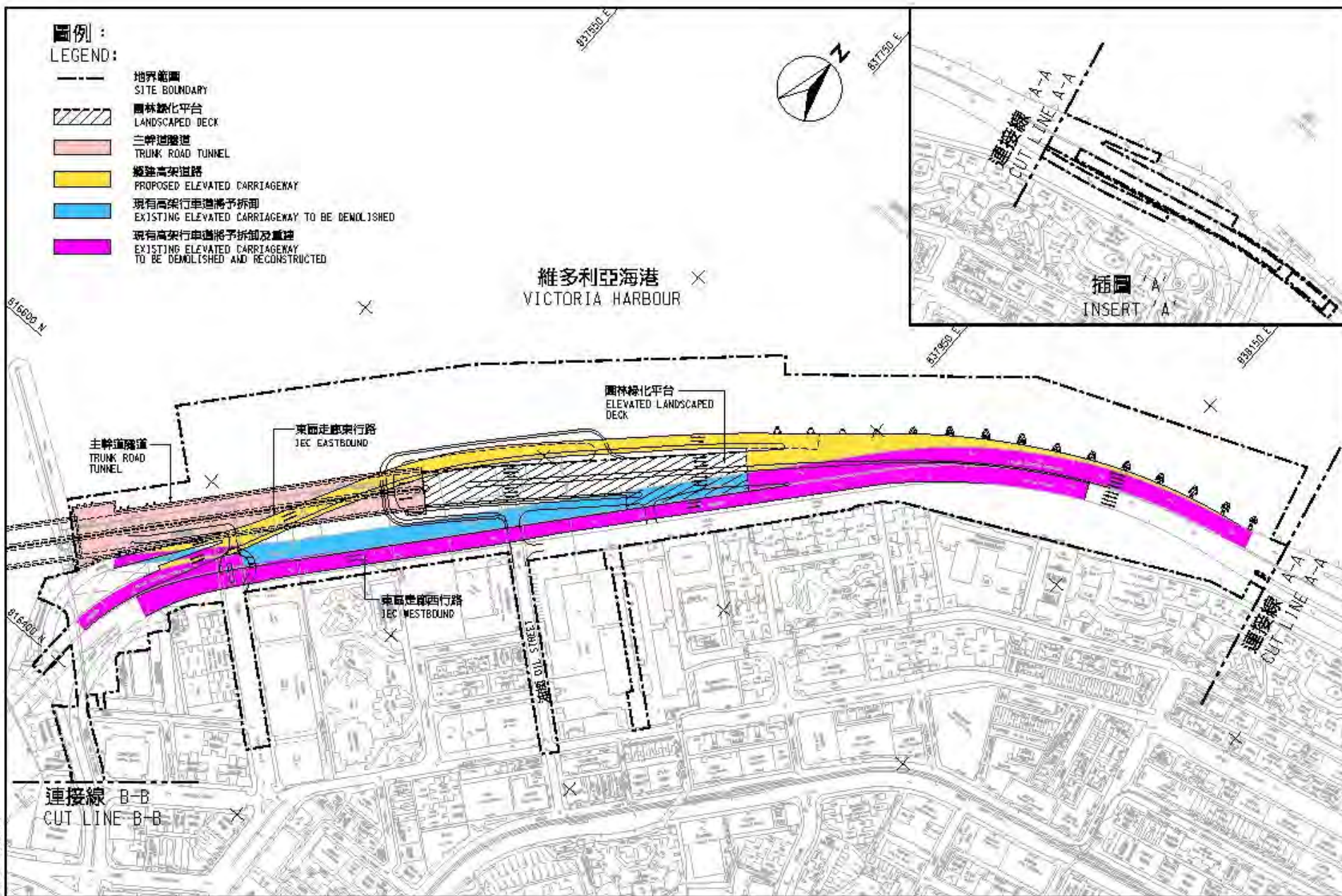
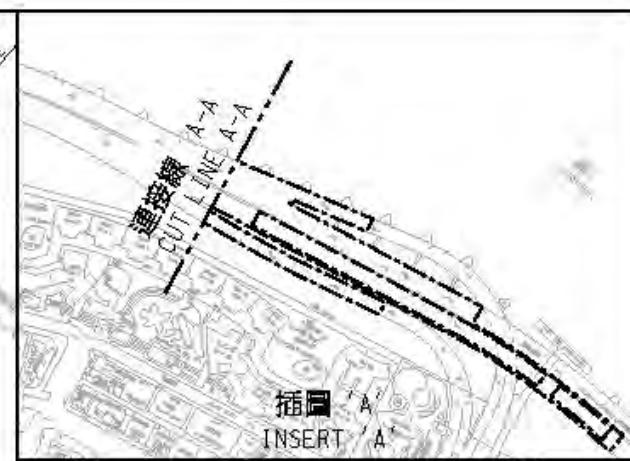


圖例：  
LEGEND:

-  地界範圍  
SITE BOUNDARY
-  園林綠化平台  
LANDSCAPED DECK
-  主幹道隧道  
TRUNK ROAD TUNNEL
-  擬議高架道路  
PROPOSED ELEVATED CARRIAGEWAY
-  現有高架行車道將予拆卸  
EXISTING ELEVATED CARRIAGEWAY TO BE DEMOLISHED
-  現有高架行車道將予拆卸及重建  
EXISTING ELEVATED CARRIAGEWAY TO BE DEMOLISHED AND RECONSTRUCTED



維多利亞海港  
VICTORIA HARBOUR



合約編號 HY/2009/19 - 中環灣仔繞道 - 北角段隧道及東區走廊連接路

CONTRACT NO. HY/2009/19 - CENTRAL-WAN CHAI BYPASS - TUNNEL (NORTH POINT SECTION) AND ISLAND EASTERN CORRIDOR LINK

SCALE 1 : 3000



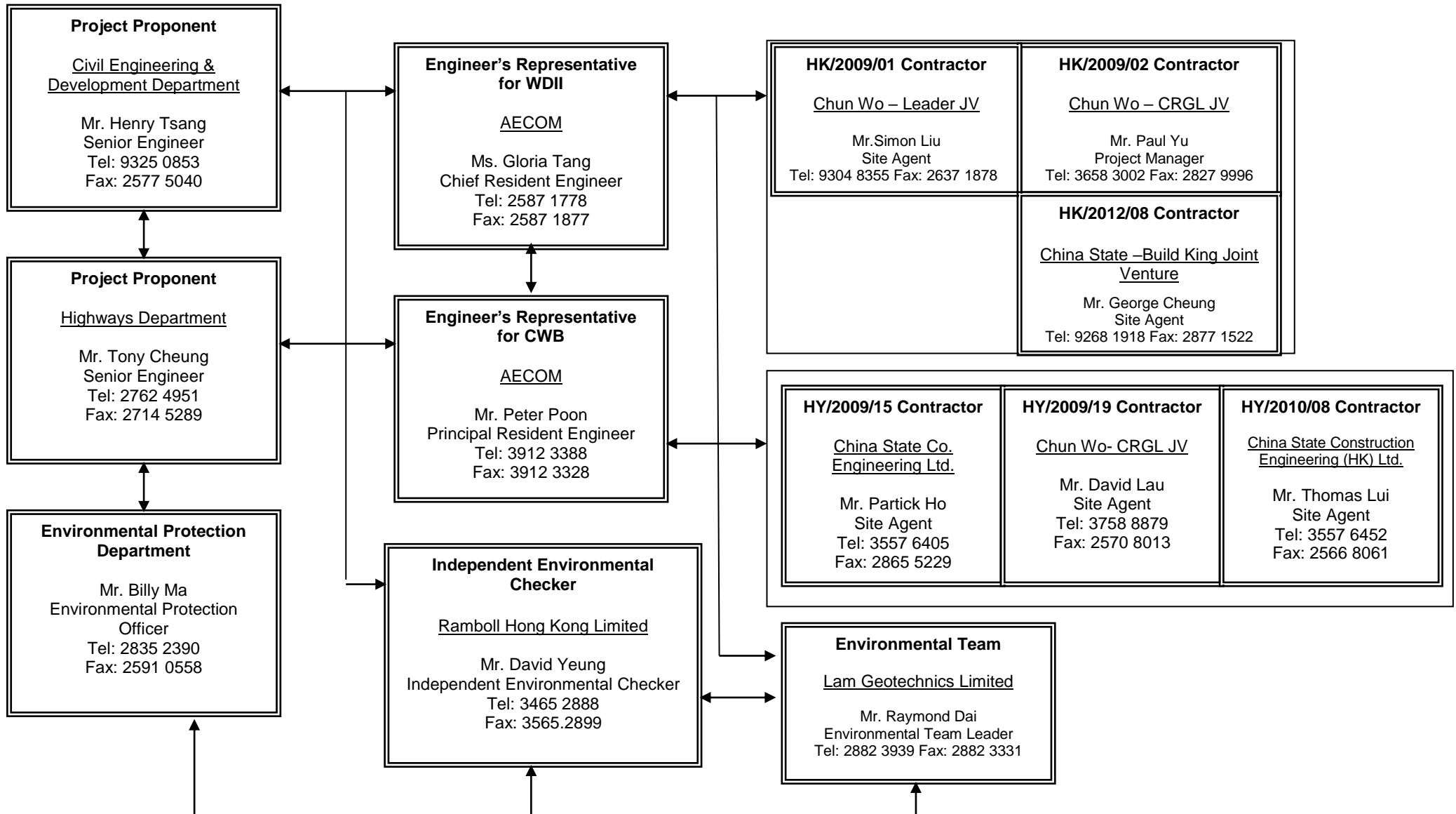


***Figure 2.2***

***Project Organization Chart***



**Project Organization Chart**



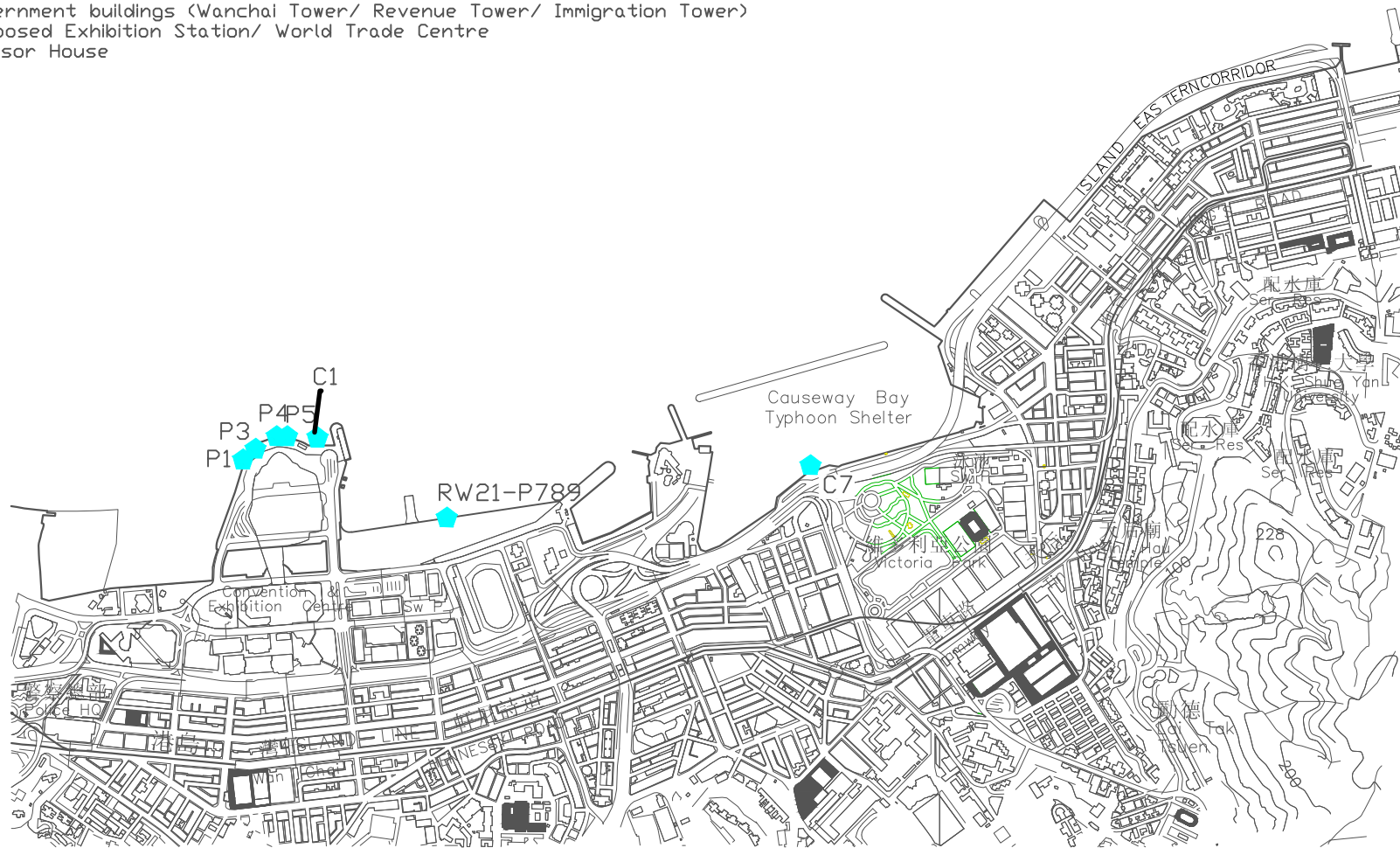


***Figure 4.1***

***Locations of Monitoring Stations***

**Legend**

- ◆ Water Quality Monitoring Stations
- RW21-P789 (Wanchai WSD intake/ Great Eagle Centre/ China Resources Centre/ Sun Hung Kai Centre)
- C1 Hong Kong Convention and Exhibition Centre Extension
- P1 Hong Kong Convention and Exhibition Centre Phase 1
- P3 HK Academy For Performing Art
- P4 Shui On Centre
- P5 Government buildings (Wanchai Tower/ Revenue Tower/ Immigration Tower)
- C6 Proposed Exhibition Station/ World Trade Centre
- C7 Windsor House

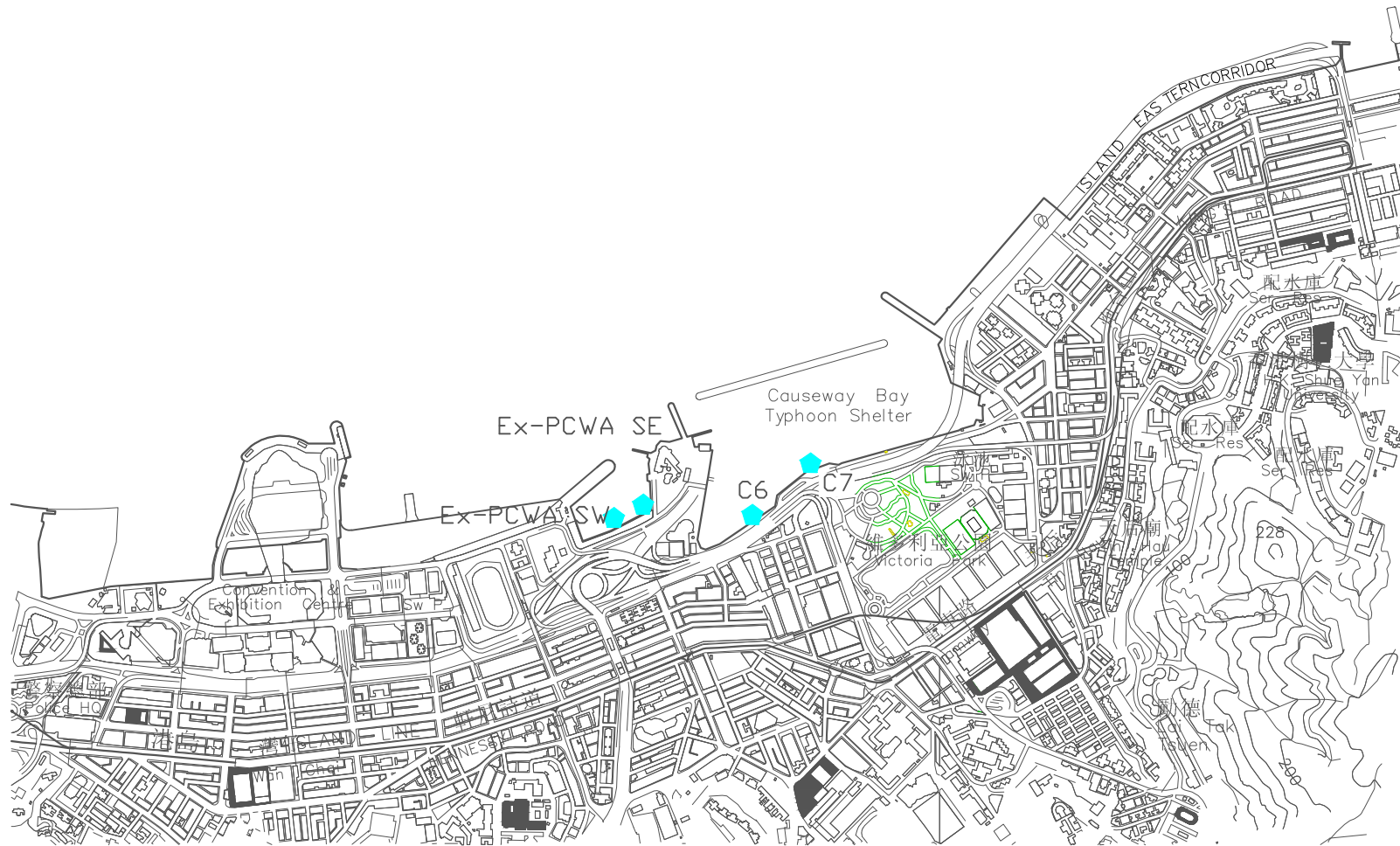


**FIGURE**

**LOCATIONS OF WATER QUALITY MONITORING STATIONS**

**Legend**

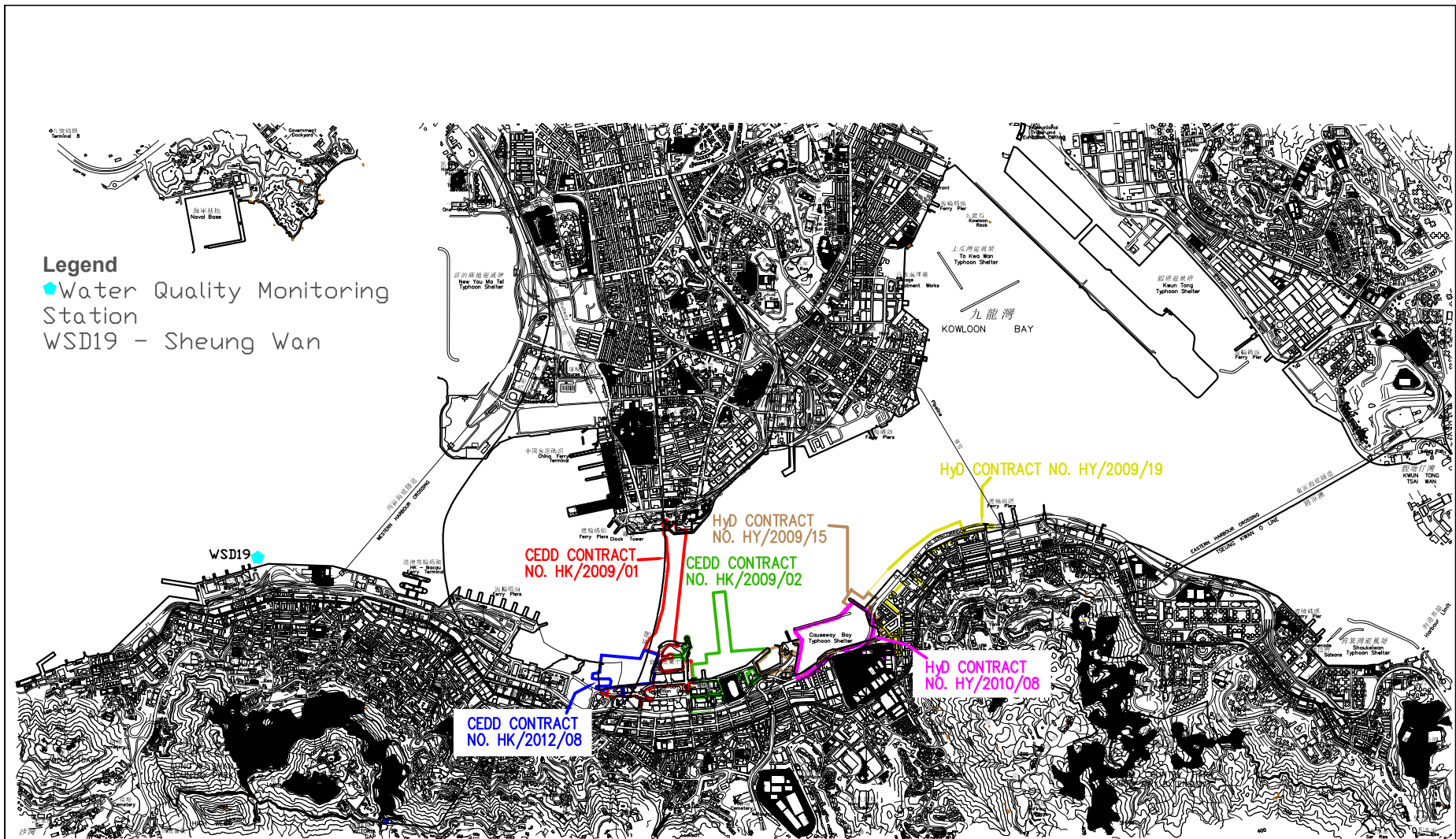
- ◆ Enhance DO Monitoring Stations
- Ex-PCWA SE Ex-Public Cargo Wanchai Area SouthEast Station
- Ex-PCWA SW Ex-Public Cargo Wanchai Area Southwest Station
- C6 Proposed Exhibition Station/ World Trade Centre
- C7 Windsor House



**FIGURE**

**LOCATIONS OF ENHANCE DO MONITORING STATIONS**



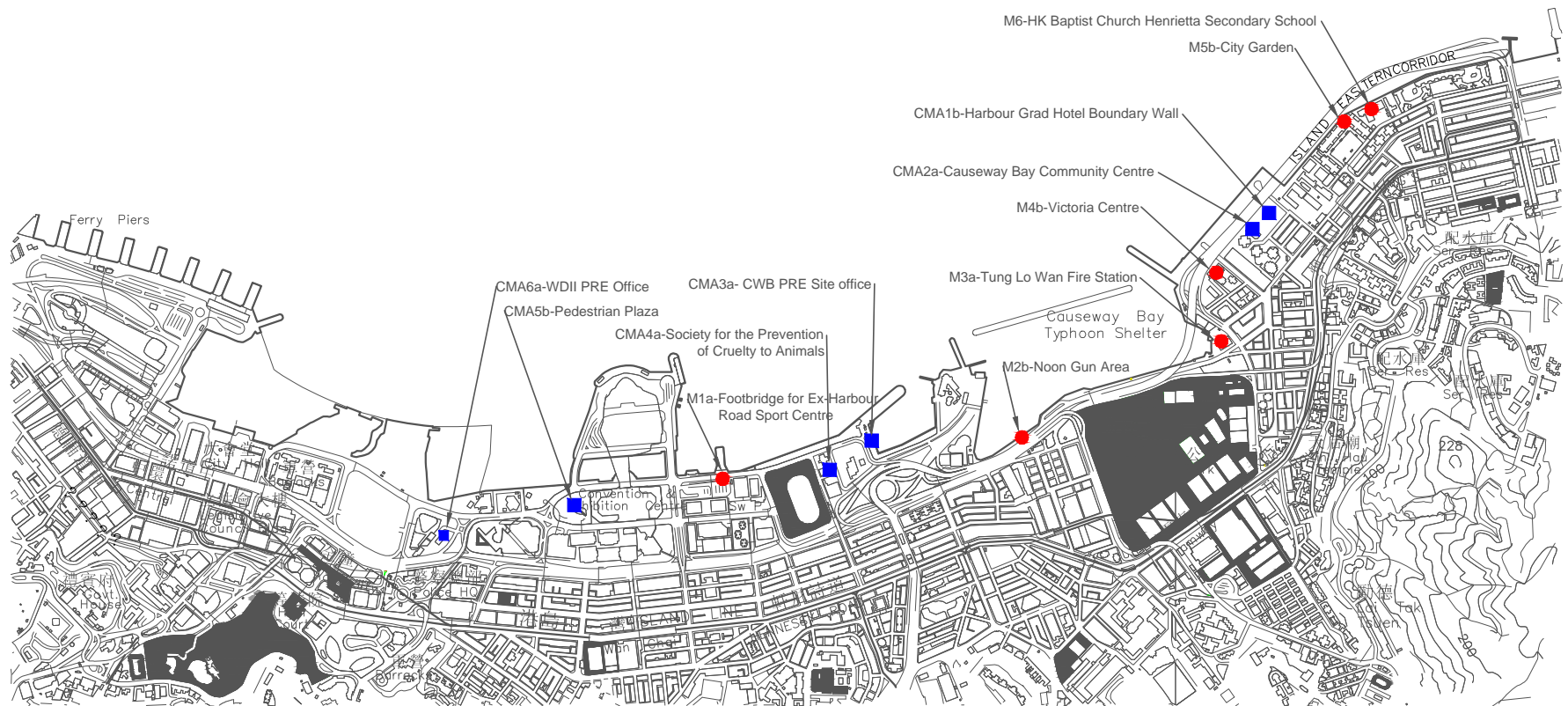


<p><b>FIGURE</b></p>	<p><b>LOCATIONS OF WATER QUALITY MONITORING STATIONS</b></p>
----------------------	--

### Legend

● Noise Monitoring Station

■ Air Monitoring Station



## LOCATIONS OF AIR QUALITY AND NOISE MONITORING STATIONS



***Appendix 3.1***

***Environmental Mitigation Implementation Schedule***



## Environmental Mitigation Implementation Schedule

## Implementation Schedule for Air Quality Control

EIA Ref	Environmental Protection Measures / Mitigation Measures	Location / Timing	Implementation Agent	Implementation Stages*				Relevant Legislation and Guidelines
				Des	C	O	Dec	
<b>Construction Phase</b>								
<i>For the Whole Project</i>								
S3.6.5	Four times a day watering of the work site with active operations.	Work site / during construction	Contractor		√			EIAO-TM
S3.8.1	Implementation of dust suppression measures stipulated in Air Pollution Control (Construction Dust) Regulation. The following mitigation measures, good site practices and a comprehensive dust monitoring and audit programme are recommended to minimise cumulative dust impacts. <ul style="list-style-type: none"> <li>Strictly limit the truck speed on site to below 10 km per hour and water spraying to keep the haul roads in wet condition;</li> <li>Watering during excavation and material handling;</li> <li>Provision of vehicle wheel and body washing facilities at the exit points of the site, combined with cleaning of public roads where necessary; and</li> <li>Tarpaulin covering of all dusty vehicle loads transported to, from and between site locations.</li> </ul>	Work site / during construction	Contractor		√			

Appendix 3.1

EIA Ref	Environmental Protection Measures / Mitigation Measures	Location / Timing	Implementation Agent	Implementation Stages*				Relevant Legislation and Guidelines
				Des	C	O	Dec	
S3.5.6	For the dredging activities carried out in the vicinity of Police Officers' Club, the dredging operation will be restricted to only 1 small close grab dredger to minimise the odour impact during the dredging activity. The dredging rate should be reduced as much as practicable for the area in close proximity to the Police Officers' Club. The sediments contain highly contaminated mud which may be disposed with the use of geosynthetic containers (details shall refer to Section 6), grab dredger has to be used for filling up the geosynthetic containers on barges. the dredging rate for the removal of the sediments at the south-west corner of the typhoon shelter shall be slowed down or restricted to specific non-popular hours in weekdays when it is necessary during construction.	Corner of CBTS/implementation of harbour-front enhancement	CEDD <sup>1</sup>		√			EIAO-TM
S3.8.8	Carry out dredging at the corner of CBTS to remove the sediment and clean the slime attached on the CBTS shoreline seawall	Corner of CBTS & CBTS shoreline seawall/implementation of harbour-front enhancement	CEDD <sup>2</sup>		√			EIAO-TM
<b>Operation Phase</b>								
<i>For the Whole Project</i>								

<sup>1</sup> CEDD will identify an implementation agent.<sup>2</sup> CEDD will identify an implementation agent.

Appendix 3.1

EIA Ref	Environmental Protection Measures / Mitigation Measures	Location / Timing	Implementation Agent	Implementation Stages*				Relevant Legislation and Guidelines
				Des	C	O	Dec	
S3.10.2	Monthly (from July to September) monitoring of odour impacts, for a period of 5 years, is proposed during the operational phase of the Project to ascertain the effectiveness of the Enhancement Package over time, and to monitor any on-going odour impacts at the ASRs.	Planned ASRs (CBTS Breakwater)/First 5-year period of operation phase	CEDD <sup>1</sup>			√		EIAO-TM
<b>For DPI – CWB (Within the Project Boundary)</b>								
S3.6.53 – S3.6.54	The design parameters of the East and Central Ventilation Buildings as set in Tables 3.10 and 3.11	East and Central Ventilation Buildings / During operation of the Trunk Road	HyD			√		
S3.10.2	Air quality monitoring for the operation performance of the East Ventilation Building and associated East Vent Shaft will be conducted.	East Vent Shaft / During operation of the East Ventilation Building and associated East Vent Shaft	HyD			√		EIAO-TM

- Des - Design, C - Construction, O – Operation, and Dec – Decommissioning

**Table A13.2 Implementation Schedule for Noise Control**

EIA Ref	Environmental Protection Measures / Mitigation Measures	Location / Timing	Implementation Agent	Implementation Stages*				Relevant Legislation and Guidelines
				Des	C	O	Dec	
<b>Construction Phase</b>								
<b>For the Whole Project</b>								

EIA Ref	Environmental Protection Measures / Mitigation Measures	Location / Timing	Implementation Agent	Implementation Stages*				Relevant Legislation and Guidelines
				Des	C	O	Dec	
S4.9.4	<p>Good Site Practice:</p> <ul style="list-style-type: none"> <li>Only well-maintained plant shall be operated on-site and plant shall be serviced regularly during the construction program.</li> <li>Silencers or mufflers on construction equipment shall be utilized and shall be properly maintained during the construction program.</li> <li>Mobile plant, if any, shall be sited as far away from NSRs as possible.</li> <li>Machines and plant (such as trucks) that may be in intermittent use shall be shut down between works periods or shall be throttled down to a minimum.</li> <li>Plant known to emit noise strongly in one direction shall, wherever possible, be orientated so that the noise is directed away from the nearby NSRs.</li> <li>Material stockpiles and other structures shall be effectively utilized, wherever practicable, in screening noise from on-site construction activities.</li> </ul>	Work Sites / During Construction	Contractor		√			EIAO-TM, NCO
<i>For DP1 – CWB (Within the Project Boundary)</i>								

EIA Ref	Environmental Protection Measures / Mitigation Measures	Location / Timing	Implementation Agent	Implementation Stages*				Relevant Legislation and Guidelines
				Des	C	O	Dec	
S4.8.3 – S4.8.5	<p>Use of quiet powered mechanical equipment, movable noise barrier and temporary noise barrier for the following tasks:</p> <ul style="list-style-type: none"> <li>Slip road 8 tunnel</li> <li>Construction of diaphragm wall and substructures of the tunnel approach ramp</li> <li>Excavation</li> <li>Construction of slabs</li> <li>Backfill</li> <li>Demolition and construction of substructures for the IEC</li> <li>Demolition works of existing piers and crossheads of the marine section of the existing IEC</li> </ul> <p>Use of PME grouping for the following tasks:</p> <ul style="list-style-type: none"> <li>At-grade road construction</li> <li>Substructure for IECL connection</li> </ul>	Work Sites / During Construction	Contractor		√			EIAO-TM, NCO
<i>For DP2 – WDII Major Roads (Road P2)</i>								
S4.8.3 – S4.8.4	<p>Use of quiet powered mechanical equipment, movable noise barrier and temporary noise barrier for the following tasks:</p> <ul style="list-style-type: none"> <li>Temporary road diversion</li> <li>Resurfacing</li> <li>At-grade roadwork</li> </ul>	Work Sites / During Construction	Contractor		√			EIAO-TM, NCO
<i>For DP3 – Reclamation Works</i>								
S4.8.3 – S4.8.4	<p>Use of quiet powered mechanical equipment for the following task:</p> <ul style="list-style-type: none"> <li>Filling behind seawall</li> <li>Seawall construction</li> </ul>	Work Sites / During Construction	Contractor		√			EIAO-TM, NCO

EIA Ref	Environmental Protection Measures / Mitigation Measures	Location / Timing	Implementation Agent	Implementation Stages*				Relevant Legislation and Guidelines
				Des	C	O	Dec	
<i>For DP5 – Wan Chai East Sewage Outfall</i>								
S4.8.3 – S4.8.4	Use of quiet powered mechanical equipment for the following tasks: <ul style="list-style-type: none"> <li>Submarine pipelines (marine section)</li> </ul> Use of quiet powered mechanical equipment and movable noise barrier for the following tasks: <ul style="list-style-type: none"> <li>Installation of a new pipeline (land section)</li> </ul>	Work Sites / During Construction	Contractor		√			EIAO-TM, NCO
<i>For DP6 – Cross-Harbour Water Mains from Wan Chai to Tsim Sha Tsui</i>								
S4.8.3 – S4.8.4	Use of quiet powered mechanical equipment for the following tasks: <ul style="list-style-type: none"> <li>Submarine pipelines (marine section)</li> </ul>	Work Sites / During Construction	Contractor		√			EIAO-TM, NCO

Appendix 3.1

EIA Ref	Environmental Protection Measures / Mitigation Measures	Location / Timing	Implementation Agent	Implementation Stages*				Relevant Legislation and Guidelines
				Des	C	O	Dec	
<b>Operation Phase</b>								
<i>For DP1 – CWB (Within the Project Boundary)</i>								

Appendix 3.1



**Table A13.3 Implementation Schedule for Water Quality Control**

EIA Ref	Environmental Protection Measures / Mitigation Measures	Location / Timing	Implementation Agent	Implementation Stages*				Relevant Legislation and Guidelines
				Des	C	O	Dec	
<b>Construction Phase</b>								
<i>For DP3 – Reclamation Works, DP5 (Wan Chai East Sewage Outfall), DP6 (Cross-Harbour Water Mains from Wan Chai to Tsim Sha Tsui), DP1 – CWB (within the Project Boundary)</i>								
S5.8	A phased reclamation approach is planned for the WDII. Containment of fill within each of the reclamation phases by seawalls is proposed, with the seawall constructed first (above high water mark) with filling carried out behind the completed seawalls. Any gaps that may need to be provided for marine access will be shielded by silt curtains to control sediment plume dispersion away from the site. Filling for seawall construction should be carried out behind the silt curtain	Work site / During the construction period	Contractor		√			EIAO-TM, WPCO
S5.8	Dredging shall be carried out by closed grab dredger for the following works: <ul style="list-style-type: none"> <li>• Seawall construction in all the reclamation areas;</li> <li>• Construction of the CWB Tunnel</li> <li>• Construction of the proposed WSD water mains; and</li> <li>• Construction of the proposed Wan Chai East sewage outfall pipelines.</li> </ul>	Work site / During the construction period	Contractor		√			EIAO-TM, WPCO
S5.8, Figure 5.3	Dredging for the Wan Chai East sewage outfall pipelines shall not be carried out concurrently with the following activities: <ul style="list-style-type: none"> <li>• Dredging along the proposed cross-harbour water mains;</li> <li>• Dredging along the seawall in the Wan Chai Reclamation (WCR) zone (area between HKCEC Extension and PCWA).</li> </ul>	Work site / During the construction period	Contractor		√			EIAO-TM, WPCO

Appendix 3.1

EIA Ref	Environmental Protection Measures / Mitigation Measures	Location / Timing	Implementation Agent	Implementation Stages*				Relevant Legislation and Guidelines																										
				Des	C	O	Dec																											
S5.8	The water body behind the temporary reclamations within the Causeway Bay typhoon shelter shall not be fully enclosed.	Work site / During the construction period	Contractor		√			EIAO-TM, WPCO																										
S5.8	As a mitigation measure, to avoid the accumulation of water borne pollutants within the temporary embayment between CR111 and HKCEC1, an impermeable barrier, suspended from a floating boom on the water surface and extending down to the seabed, will be erected by the contractor before the HKCEC1 commences. The barrier will channel the stormwater discharge flows from Culvert L to the outside of the embayment. The contractor will maintain this barrier until the reclamation works in HKCEC2W are carried out and the new Culvert L extension is constructed.	Work site / During the construction period	Contractor		√			EIAO-TM, WPCO																										
S5.8, Figure 5.3	The total dredging rates in each of the marine works zones shall not be more than the maximum production rates stated in the table below. These are the production rates without considering the effect of silt curtain. <table border="1" style="margin-top: 10px; width: 100%;"> <thead> <tr> <th rowspan="2">Reclamation Area</th> <th colspan="2">Maximum Dredging Rate</th> <th rowspan="2">Maximum Dredging Rate (m<sup>3</sup> per week)</th> </tr> <tr> <th>m<sup>3</sup> per day</th> <th>m<sup>3</sup> per hour (for 16 hrs per day)</th> </tr> </thead> <tbody> <tr> <td colspan="4"><b>Dredging along seawall or breakwater</b></td> </tr> <tr> <td>North Point Shoreline Zone (NPR)</td> <td>6,000</td> <td>375</td> <td>42,000</td> </tr> <tr> <td>Causeway Bay</td> <td>TBW</td> <td>94</td> <td>10,500</td> </tr> <tr> <td>Shoreline Zone</td> <td>TGBR</td> <td>6,000</td> <td>375</td> <td>42,000</td> </tr> <tr> <td>PCWA Zone</td> <td>5,000</td> <td>313</td> <td>35,000</td> </tr> </tbody> </table>	Reclamation Area	Maximum Dredging Rate		Maximum Dredging Rate (m <sup>3</sup> per week)	m <sup>3</sup> per day	m <sup>3</sup> per hour (for 16 hrs per day)	<b>Dredging along seawall or breakwater</b>				North Point Shoreline Zone (NPR)	6,000	375	42,000	Causeway Bay	TBW	94	10,500	Shoreline Zone	TGBR	6,000	375	42,000	PCWA Zone	5,000	313	35,000	Work site / During the construction period	Contractor		√		EIAO-TM, WPCO
Reclamation Area	Maximum Dredging Rate		Maximum Dredging Rate (m <sup>3</sup> per week)																															
	m <sup>3</sup> per day	m <sup>3</sup> per hour (for 16 hrs per day)																																
<b>Dredging along seawall or breakwater</b>																																		
North Point Shoreline Zone (NPR)	6,000	375	42,000																															
Causeway Bay	TBW	94	10,500																															
Shoreline Zone	TGBR	6,000	375	42,000																														
PCWA Zone	5,000	313	35,000																															

Appendix 3.1

EIA Ref	Environmental Protection Measures / Mitigation Measures				Location / Timing	Implementation Agent	Implementation Stages*				Relevant Legislation and Guidelines																						
							Des	C	O	Dec																							
	<table border="1"> <tr> <td>Wan Chai Shoreline Zone (WCR)</td> <td>6,000</td> <td>375</td> <td>42,000</td> </tr> <tr> <td>HKCEC Shoreline Zone (HKCEC)</td> <td>1,500</td> <td>94</td> <td>10,500</td> </tr> <tr> <td>HKCEC Stage 1 &amp; 3</td> <td>6,000</td> <td>375</td> <td>42,000</td> </tr> <tr> <td>HKCEC Stage 2</td> <td>1,500</td> <td>94</td> <td>10,500</td> </tr> <tr> <td>Cross Harbour Water Mains</td> <td>1,500</td> <td>94</td> <td>10,500</td> </tr> <tr> <td>Wan Chai East Submarine Sewage Pipeline</td> <td>1,500</td> <td>94</td> <td>10,500</td> </tr> </table> <p>Note: 1,500 m<sup>3</sup> per day shall be applied for construction of the western seawall of WCR1.</p>	Wan Chai Shoreline Zone (WCR)	6,000	375	42,000	HKCEC Shoreline Zone (HKCEC)	1,500	94	10,500	HKCEC Stage 1 & 3	6,000	375	42,000	HKCEC Stage 2	1,500	94	10,500	Cross Harbour Water Mains	1,500	94	10,500	Wan Chai East Submarine Sewage Pipeline	1,500	94	10,500								
Wan Chai Shoreline Zone (WCR)	6,000	375	42,000																														
HKCEC Shoreline Zone (HKCEC)	1,500	94	10,500																														
HKCEC Stage 1 & 3	6,000	375	42,000																														
HKCEC Stage 2	1,500	94	10,500																														
Cross Harbour Water Mains	1,500	94	10,500																														
Wan Chai East Submarine Sewage Pipeline	1,500	94	10,500																														
S5.8, Figure 5.3	Dredging along the seawall at WCR1 shall be undertaken initially at 1,500m <sup>3</sup> per day for construction of the western seawall (which is in close proximity of the WSD intake), followed by partial seawall construction at the western seawall (above high water mark) to protect the adjacent intakes as much as possible from further dredging activities.				Work site / During the construction period	Contractor		√			EIAO-TM, WPCO																						
S5.8, Figure 5.3	For dredging within the Causeway Bay typhoon shelter, seawall shall be partially constructed to protect the nearby seawater intakes from further dredging activities. For example, at TCBR1W, the southern and eastern seawalls shall be constructed first (above high water mark) so that the seawater intakes at the inner water would be protected from the impacts from the remaining dredging activities along the northern boundary.				Work site / During the construction period	Contractor		√			EIAO-TM, WPCO																						
S5.8, Figure 5.3	Silt curtains shall be deployed around the closed grab dredgers during seawall dredging and seawall trench filling in the areas of HKCEC, WCR, TCBR and NP.				Work site / During the construction period	Contractor		√			EIAO-TM, WPCO																						
S5.8, Figure 5.3	Silt screens shall be applied to seawater intakes at interim construction stages as stated below:				Work site / During the construction period	Contractor		√			EIAO-TM, WPCO																						
	<table border="1"> <tr> <th>Interim Construction Stage</th> <th>Location of Applications</th> </tr> <tr> <td>Scenario 2A in early 2009 with concurrent dredging activities at HKCEC, WCR, TPCWA,</td> <td>WSD saltwater intakes at Sai Wan Ho, Quarry Bay, Sheung Wan, Wan Chai, Kowloon South Cooling water intakes for Hong Kong Convention and Exhibition Centre Extension, Hong Kong</td> </tr> </table>	Interim Construction Stage	Location of Applications	Scenario 2A in early 2009 with concurrent dredging activities at HKCEC, WCR, TPCWA,								WSD saltwater intakes at Sai Wan Ho, Quarry Bay, Sheung Wan, Wan Chai, Kowloon South Cooling water intakes for Hong Kong Convention and Exhibition Centre Extension, Hong Kong																					
Interim Construction Stage	Location of Applications																																
Scenario 2A in early 2009 with concurrent dredging activities at HKCEC, WCR, TPCWA,	WSD saltwater intakes at Sai Wan Ho, Quarry Bay, Sheung Wan, Wan Chai, Kowloon South Cooling water intakes for Hong Kong Convention and Exhibition Centre Extension, Hong Kong																																

Appendix 3.1

EIA Ref	Environmental Protection Measures / Mitigation Measures		Location / Timing	Implementation Agent	Implementation Stages*				Relevant Legislation and Guidelines					
					Des	C	O	Dec						
	<table border="1"> <tr> <td>TBW, NP and Water Mains Zone</td> <td>Convention and Exhibition Centre Phase I, Telecom House / HK Academy for Performing Arts / Shun On Centre, Wan Chai Tower / Revenue Tower / Immigration Tower and Sun Hung Kai Centre</td> </tr> <tr> <td>Scenario 2B in late 2009/2010 with concurrent dredging activities at Sewage Pipelines Zone and TCBR.</td> <td>WSD saltwater intakes at Sheung Wan, Wan Chai Cooling water intakes for Queensway Government Offices, Excelsior Hotel, World Trade Centre and Windsor House.</td> </tr> <tr> <td>Scenario 2C in 2011 with concurrent dredging activities at HKCEC and TCBR.</td> <td>WSD saltwater intakes at Sheung Wan and Re-provisioned WSD Wan Chai saltwater intake. Cooling water intakes for MTR South, Excelsior Hotel &amp; World Trade Centre and re-provisioned Windsor House.</td> </tr> </table>	TBW, NP and Water Mains Zone	Convention and Exhibition Centre Phase I, Telecom House / HK Academy for Performing Arts / Shun On Centre, Wan Chai Tower / Revenue Tower / Immigration Tower and Sun Hung Kai Centre	Scenario 2B in late 2009/2010 with concurrent dredging activities at Sewage Pipelines Zone and TCBR.	WSD saltwater intakes at Sheung Wan, Wan Chai Cooling water intakes for Queensway Government Offices, Excelsior Hotel, World Trade Centre and Windsor House.	Scenario 2C in 2011 with concurrent dredging activities at HKCEC and TCBR.	WSD saltwater intakes at Sheung Wan and Re-provisioned WSD Wan Chai saltwater intake. Cooling water intakes for MTR South, Excelsior Hotel & World Trade Centre and re-provisioned Windsor House.							
TBW, NP and Water Mains Zone	Convention and Exhibition Centre Phase I, Telecom House / HK Academy for Performing Arts / Shun On Centre, Wan Chai Tower / Revenue Tower / Immigration Tower and Sun Hung Kai Centre													
Scenario 2B in late 2009/2010 with concurrent dredging activities at Sewage Pipelines Zone and TCBR.	WSD saltwater intakes at Sheung Wan, Wan Chai Cooling water intakes for Queensway Government Offices, Excelsior Hotel, World Trade Centre and Windsor House.													
Scenario 2C in 2011 with concurrent dredging activities at HKCEC and TCBR.	WSD saltwater intakes at Sheung Wan and Re-provisioned WSD Wan Chai saltwater intake. Cooling water intakes for MTR South, Excelsior Hotel & World Trade Centre and re-provisioned Windsor House.													
S5.8	<p>Other mitigation measures include:</p> <ul style="list-style-type: none"> <li>mechanical grabs, if used, shall be designed and maintained to avoid spillage and sealed tightly while being lifted. For dredging of any contaminated mud, closed watertight grabs must be used;</li> <li>all vessels shall be sized so that adequate clearance is maintained between vessels and the seabed in all tide conditions, to ensure that undue turbidity is not generated by turbulence from vessel movement or propeller wash;</li> <li>all hopper barges and dredgers shall be fitted with tight fitting seals to their bottom openings to prevent leakage of material;</li> <li>construction activities shall not cause foam, oil, grease, scum, litter or other objectionable matter to be present on the water within the site or dumping grounds;</li> <li>loading of barges and hoppers shall be controlled to prevent splashing of dredged material into the surrounding water. Barges or hoppers shall not be filled to a level that will cause the overflow of materials or polluted water during loading or transportation; and</li> </ul>		Work site / During the construction period	Contractor		√			ProPECC PN 1/94; WPCO (TM-DSS)					

Appendix 3.1

EIA Ref	Environmental Protection Measures / Mitigation Measures	Location / Timing	Implementation Agent	Implementation Stages*				Relevant Legislation and Guidelines
				Des	C	O	Dec	
	<ul style="list-style-type: none"> <li>before commencement of the reclamation works, the holder of Environmental Permit has to submit plans showing the phased construction of the reclamation, design and operation of the silt curtain.</li> </ul>							
S5.8	<p>Silt screens are recommended to be deployed at the seawater intakes during the reclamation works period. Installation of silt screens at the seawater intake points may cause a potential for accumulation and trapping of pollutants, floating debris and refuse behind the silt screens and may lead to potential water quality deterioration at the seawater intake points. Major sources of pollutants and floating refuse include the runoff and storm water discharges from the nearby coastal areas. As a mitigation measure to avoid the pollutant and refuse entrapment problems and to ensure that the impact monitoring results are representative, regular maintenance of the silt screens and refuse collection shall be performed at the monitoring stations at regular intervals on a daily basis. The Contractor shall be responsible for keeping the water behind the silt screen free from floating rubbish and debris during the impact monitoring period.</p>	Work site / During the construction period	Contractor		√			EIAO-TM, WPCO

Appendix 3.1

EIA Ref	Environmental Protection Measures / Mitigation Measures	Location / Timing	Implementation Agent	Implementation Stages*				Relevant Legislation and Guidelines
				Des	C	O	Dec	
S5.8	<p>Dredging of contaminated mud is recommended as a mitigation measures for control of operational odour impact from the Causeway Bay typhoon shelter. In recognition of the potential impacts caused by dredging activities close to the seawater intakes, only 1 small close grab dredger shall be operated within the typhoon shelter (for the dredging to mitigate odour impact) at any time to minimize the potential impact. Double silt curtains shall be deployed to fully enclose the closed grab dredger during the dredging operation. In addition, an impermeable barrier, suspended from a floating boom on the water surface and extended down to the seabed, shall be erected to isolate the adjacent intakes as much as possible from dredging activities. For example, if dredging is to be carried out at the southwest corner of the typhoon shelter, physical barriers shall be erected to west of the cooling water intake for Excelsior Hotel so that the intake would be shielded from most of the SS generated from the dredging operation to the west of the intake. For area in close proximity of the cooling water intake point, the dredging rate shall be reduced as much as practicable. Site audit and water quality monitoring shall be carried out at the seawater intakes during the dredging operations. Daily monitoring of SS at the cooling water intake shall be carried out, and 24 hour monitoring of turbidity at the intakes shall be implemented during the dredging activities. If the monitoring results indicate that the dredging operation has caused significant changes in water quality conditions at the seawater intakes, appropriate actions shall be taken to stop the dredging and mitigation measures such as slowing down the dredging rate shall be implemented.</p>	Causeway Bay typhoon shelter/Implementation of harbour-front enhancement.	CEDD <sup>3</sup>		√			WPCO

Appendix 3.1



EIA Ref	Environmental Protection Measures / Mitigation Measures	Location / Timing	Implementation Agent	Implementation Stages*				Relevant Legislation and Guidelines	
				Des	C	O	Dec		
<b>For the Whole Project</b>									
S5.8	<ul style="list-style-type: none"> <li>Construction Runoff and Drainage</li> <li>use of sediment traps, wheel washing facilities for vehicles leaving the site, and adequate maintenance of drainage systems to prevent flooding and overflow;</li> <li>Permanent drainage channels shall incorporate sediment basins or traps and baffles to enhance deposition rates. The design of efficient silt removal facilities shall be based on the guidelines in Appendix A1 of ProPECC PN 1/94;</li> <li>a sediment tank constructed from pre-formed individual cells of approximately 6 - 8 m3 capacity can be used for settling ground water prior to disposal;</li> <li>oil interceptors shall be provided in the drainage system for the tunnels and regularly cleaned to prevent the release of oils and grease into the storm water drainage system after accidental spillages. The interceptor shall have a bypass to prevent flushing during periods of heavy rain;</li> <li>precautions and actions to be taken when a rainstorm is imminent or forecast, and during or after rainstorms. Particular attention shall be paid to the control of any silty surface runoff during storm events;</li> <li>on-site drainage system shall be installed prior to the commencement of other construction activities. Sediment traps shall be installed in order to minimise the sediment loading of the effluent prior to discharge;</li> <li>All temporary and permanent drainage pipes and culverts provided to facilitate runoff discharge shall be adequately designed for the controlled release of storm flows. All sediment control measures shall be regularly inspected and maintained to ensure proper and efficient operation at all times and particularly following rain storms. The temporarily diverted drainage shall be reinstated to its original condition when the construction work is finished or the temporary diversion is no longer</li> </ul>	<ul style="list-style-type: none"> <li>Work site / During the construction period</li> </ul>	Contractor		√				ProPECC PN 1/94; WPCO (TM-DSS)

<sup>3</sup> CEDD will identify an implementation agent.

EIA Ref	Environmental Protection Measures / Mitigation Measures	Location / Timing	Implementation Agent	Implementation Stages*				Relevant Legislation and Guidelines
				Des	C	O	Dec	
	<p>required.</p> <ul style="list-style-type: none"> <li>All fuel tanks and store areas shall be provided with locks and be sited on sealed areas, within bunds of a capacity equal to 110% of the storage capacity.</li> </ul>							
	<ul style="list-style-type: none"> <li>Minimum distances of 100 m shall be maintained between the storm water discharges and the existing or planned WSD flushing water intakes during construction phase.</li> </ul>							
S5.8	<p><i>Sewage from Construction Work Force</i></p> <p>Construction work force sewage discharges on site shall be connected to the existing trunk sewer or sewage treatment facilities. The construction sewage shall be handled by portable chemical toilets prior to the commission of the on-site sewer system. Appropriate numbers of portable toilets shall be provided by a licensed contractor to serve the large number of construction workers over the construction site. The Contractor shall also be responsible for waste disposal and maintenance practices.</p>	Work site / During the construction period	Contractor		√			ProPECC PN 1/94; WPCO (TM-DSS)
S5.8	<p><i>Floating Debris and Refuse</i></p> <p>Collection and removal of floating refuse shall be performed at regular intervals on a daily basis. The contractor shall be responsible for keeping the water within the site boundary and the neighbouring water free from rubbish.</p>	Work site and adjacent water / During the construction period.	Contractor		√			WPCO

EIA Ref	Environmental Protection Measures / Mitigation Measures	Location / Timing	Implementation Agent	Implementation Stages*				Relevant Legislation and Guidelines
				Des	C	O	Dec	
S5.8	<p><i>Storm Water Discharges</i></p> <p>Minimum distances of 100 m shall be maintained between the existing or planned stormwater discharges and the existing or planned WSD flushing water intakes.</p>	Work site and adjacent water / During the design and construction period.	Contractor	√	√			WPCO
<b>Operation Phase</b>								
<i>DPI – CWB (within the Project Boundary)</i>								
S5.8	<p>For the operation of CWB, a surface water drainage system would be provided to collect road runoff. The following operation stage mitigation measures are recommended to ensure road runoff would comply with the TM under the WPCO:</p> <ul style="list-style-type: none"> <li>The drainage from tunnel sections shall be directed through petrol interceptors to remove oil and grease before being discharged to the nearby foul water manholes.</li> <li>Petrol interceptors shall be regularly cleaned and maintained in good working condition.</li> <li>Oily contents of the petrol interceptors shall be properly handled and disposed of, in compliance with the requirements of the Waste Disposal Ordinance.</li> <li>Sewage arising from ancillary facilities of CWB (for examples, car park,</li> </ul>	CWB/During design and operational period	HyD/TD <sup>3</sup>	√		√		WPCO

Appendix 3.1

EIA Ref	Environmental Protection Measures / Mitigation Measures	Location / Timing	Implementation Agent	Implementation Stages*				Relevant Legislation and Guidelines
				Des	C	O	Dec	
	<p>control room, ventilation and administration buildings and tunnel portals) shall be connected to public sewerage system. Sufficient capacity in public sewerage shall be made available to the proposed facilities.</p> <ul style="list-style-type: none"> <li>Road drainage shall also be provided with adequately designed silt trap to minimize discharge of silty runoff.</li> <li>The design of the operational stage mitigation measures for CWB shall take into account the guidelines published in ProPECC PN 5/93 "Drainage Plans subject to Comment by the EPD." All operational discharges from the CWB into drainage or sewerage systems are required to be licensed by EPD under the WPCO.</li> </ul>							

\* Des - Design, C - Construction, O – Operation, and Dec - Decommissioning

<sup>3</sup> if employ Management, Operation and Maintenance (MOM) Contract

**Table A13.4 Implementation Schedule for Waste Management**

EIA Ref	Environmental Protection Measures / Mitigation Measures	Location / Timing	Implementation Agent	Implementation Stages*				Relevant Legislation and Guidelines
				Des	C	O	Dec	
<b>Construction Phase</b>								
<i>For DP3 – Reclamation Works</i>								
S6.7.2	<p><b>Marine Sediments</b></p> <p>The dredged marine sediments would be loaded onto barges, transported to and disposed of at the designated disposal sites at South of Cheung Chau, East of Ninepin, East of Tung Lung Chau, South of Tsing Yi or East of Sha Chau to be allocated by the MFC depending on their level of contamination or at other disposal sites after consultation with the MFC and EPD. In accordance with the ETWB TCW No. 34/2002, the contaminated material must be dredged and transported with great care. The mitigation measures recommended in Section 5 of the EIA Report shall be incorporated. The dredged contaminated sediment must be effectively isolated from the environment upon final disposal and shall be disposed of at the Type 2 confined marine disposal contaminated mud pit.</p>	Work site / During the construction period	Contractor		√			ETWB TCW No. 34/2002
S6.7.3	Based on the biological screening results, the Category H (>10xLCEL) sediment which failed the biological testing would require Type 3 special disposal. The volume of Category H sediment from the Causeway Bay typhoon shelter which would require special disposal arrangements is estimated to be approximately 0.05 Mm <sup>3</sup> . A feasible containment method is proposed whereby the dredged sediments are sealed in geosynthetic containers and, at the disposal site, the containers would be dropped into the designated contaminated mud pit where they would be covered by further mud disposal and later by the mud pit capping, thereby meeting the requirements for fully confined mud disposal.							

Appendix 3.1

EIA Ref	Environmental Protection Measures / Mitigation Measures	Location / Timing	Implementation Agent	Implementation Stages*				Relevant Legislation and Guidelines
				Des	C	O	Dec	
S6.7.5	It will be the responsibility of the Contractor to satisfy the appropriate authorities that the contamination levels of the marine sediment to be dredged have been analysed and recorded. According to the ETWB TCW No. 34/2002, this will involve the submission of a formal Sediment Quality Report to the DEP, at least 3 months prior to the dredging contract being tendered							
S6.7.6	<p>During transportation and disposal of the dredged marine sediments requiring Type 1 and Type 2 disposal, the following measures shall be taken to minimise potential impacts on water quality:</p> <ul style="list-style-type: none"> <li>Bottom opening of barges shall be fitted with tight fitting seals to prevent leakage of material. Excess material shall be cleaned from the decks and exposed fittings of barges and hopper dredgers before the vessel is moved.</li> </ul>							

Appendix 3.1

EIA Ref	Environmental Protection Measures / Mitigation Measures	Location / Timing	Implementation Agent	Implementation Stages*				Relevant Legislation and Guidelines
				Des	C	O	Dec	
	<ul style="list-style-type: none"> <li>Monitoring of the barge loading shall be conducted to ensure that loss of material does not take place during transportation. Transport barges or vessels shall be equipped with automatic self-monitoring devices as specified by the DEP.</li> <li>Barges or hopper barges shall not be filled to a level that would cause the overflow of materials or sediment laden water during loading or transportation.</li> </ul>							
S6.6.12	<p><b>Floating Refuse</b></p> <p>During the construction phase, the project proponent's contractor will be responsible for the collection of any refuse within their works area. Floating booms will be provided on the water surface to confine the refuse from the working barges as well as to avoid the accumulation of pollutants within temporary embayment as mentioned in Table 13.3.</p>	Work site / During the construction period	Contractor		√			
<b>For the Whole Project</b>								

EIA Ref	Environmental Protection Measures / Mitigation Measures	Location / Timing	Implementation Agent	Implementation Stages*				Relevant Legislation and Guidelines
				Des	C	O	Dec	
S6.7.7	<p><b>Good Site Practices</b></p> <p>Recommendations for good site practices during the construction activities include:</p> <ul style="list-style-type: none"> <li>nomination of an approved person, such as a site manager, to be responsible for good site practices, arrangements for collection and effective disposal to an appropriate facility, of all wastes generated at the site;</li> <li>training of site personnel in proper waste management and chemical waste handling procedures;</li> <li>provision of sufficient waste disposal points and regular collection for disposal;</li> <li>appropriate measures to minimise windblown litter and dust during transportation of waste by either covering trucks or by transporting wastes in enclosed containers;</li> <li>regular cleaning and maintenance programme for drainage systems, sumps and oil interceptors; and</li> <li>a recording system for the amount of wastes generated, recycled and disposed of (including the disposal sites).</li> </ul>	Work site / During the construction period	Contractor		√			Waste Disposal Ordinance (Cap.354)

EIA Ref	Environmental Protection Measures / Mitigation Measures	Location / Timing	Implementation Agent	Implementation Stages*				Relevant Legislation and Guidelines
				Des	C	O	Dec	
S6.7.8	<p><i>Waste Reduction Measures</i></p> <p>Waste reduction is best achieved at the planning and design stage, as well as by ensuring the implementation of good site practices. Recommendations to achieve waste reduction include:</p> <ul style="list-style-type: none"> <li>segregation and storage of different types of waste in different containers, skips or stockpiles to enhance reuse or recycling of materials and their proper disposal;</li> <li>to encourage collection of aluminium cans, PET bottles and paper, separate labelled bins shall be provided to segregate these wastes from other general refuse generated by the work force;</li> <li>any unused chemicals or those with remaining functional capacity shall be recycled;</li> <li>use of reusable non-timber formwork, such as in casting the tunnel box sections, to reduce the amount of C&amp;D material.</li> <li>prior to disposal of C&amp;D waste, it is recommended that wood, steel and other metals shall be separated for re-use and / or recycling to minimise the quantity of waste to be disposed of to landfill;</li> <li>proper storage and site practices to minimise the potential for damage or contamination of construction materials; and</li> <li>plan and stock construction materials carefully to minimise amount of waste generated and avoid unnecessary generation of waste.</li> </ul>	Work site / During planning and design stage, and construction stage	Contractor	√	√			

Appendix 3.1

EIA Ref	Environmental Protection Measures / Mitigation Measures	Location / Timing	Implementation Agent	Implementation Stages*				Relevant Legislation and Guidelines
				Des	C	O	Dec	
S6.7.10	<p><i>General Refuse</i></p> <p>General refuse shall be stored in enclosed bins or compaction units separate from C&amp;D material. A licensed waste collector shall be employed by the contractor to remove general refuse from the site, separately from C&amp;D material.</p> <p>A collection area shall be provided where wastes can be stored and loaded prior to removal from site. An enclosed and covered area is recommended to reduce the occurrence of 'wind blow' light material.</p>	Work site / During the construction period	Contractor		√			Public Health and Municipal Services Ordinance (Cap. 132)
S6.7.11	<p><i>Chemical Wastes</i></p> <p>After use, chemical wastes (for example, cleaning fluids, solvents, lubrication oil and fuel) shall be handled according to the Code of Practice on the Packaging, Labelling and Storage of Chemical Wastes. Spent chemicals shall be collected by a licensed collector for disposal at the CWTF or other licensed facility in accordance with the Waste Disposal (Chemical Waste) (General) Regulation.</p>	Work site / During the construction period	Contractor		√			Waste Disposal (Chemical Waste) (General) Regulation  Code of Practice on the Packaging, Labelling and Storage of Chemical Wastes
S6.7.12	<p><i>Construction and Demolition Material</i></p> <p>C&amp;D material shall be sorted on-site into inert C&amp;D material (that is, public fill) and C&amp;D waste. All the suitable inert C&amp;D material shall be broken down to 250 mm in size for reuse as public fill in the WDII reclamation. C&amp;D waste, such as wood, glass, plastic, steel and other metals shall be reused or recycled and, as a last resort, disposed of to landfill. A suitable area shall be designated to facilitate the sorting process and a temporary stockpiling area will be required for the separated materials.</p>	Work site / During the construction period	Contractor		√			ETWB TCW No. 33/2002, 31/2004, 19/2005

Appendix 3.1

EIA Ref	Environmental Protection Measures / Mitigation Measures	Location / Timing	Implementation Agent	Implementation Stages*				Relevant Legislation and Guidelines
				Des	C	O	Dec	
S6.7.13	In order to monitor the disposal of public fill and C&D waste at public filling facilities and landfills, respectively, and to control fly tipping, a trip-ticket system shall be included as one of the contractual requirements and implemented by the Environmental Team undertaking the environmental monitoring and audit work. An Independent Environment Checker shall be responsible for auditing the results of the system.	Work site / During the construction period	Contractor and Independent Environmental Checker		√			ETWB TCW No. 31/2004
S6.7.14	<p><i>Bentonite Slurry</i></p> <p>The disposal of residual used bentonite slurry shall follow the good practice guidelines stated in ProPECC PN 1/94 "Construction Site Drainage" and listed as follows:</p> <ul style="list-style-type: none"> <li>If the disposal of a certain residual quantity cannot be avoided, the used slurry may be disposed of at the marine spoil grounds subject to obtaining a marine dumping licence from EPD on a case-by-case basis.</li> <li>If the used bentonite slurry is intended to be disposed of through the public drainage system, it shall be treated to the respective effluent standards applicable to foul sewers, storm drains or the receiving waters as set out in the Technical Memorandum of Standards for Effluents Discharged into Drainage and Sewerage Systems, Inland and Coastal Waters.</li> <li>If the used bentonite slurry is intended to be disposed to public fill reception facilities, it will be mixed with dry soil on site before disposal.</li> </ul>	Work site / During the construction period	Contractor		√			ProPECC PN 1/94

\* Des - Design, C - Construction, O – Operation, and Dec - Decommissioning

Appendix 3.1

Table A13.5 Implementation Schedule for Land Contamination

EIA Ref	Environmental Protection Measures / Mitigation Measures	Location / Timing	Implementation Agent	Implementation Stages*				Relevant Legislation and Guidelines
				Des	C	O	Dec	
<b>Construction Phase</b>								
<i>For the Whole Project</i>								
S.12.6	<ul style="list-style-type: none"> <li>The contaminated site shall be cleaned up before commencement of site clearance and construction work at the concerned area which may disturb the ground.</li> </ul>	A King Marine / Before commencement of construction activities at A King Marine.	Project proponent for the re-provisioned Tin Hau Temple	√				<p>"Guidance Notes for Investigation and Remediation of Contaminated Sites of Petrol Filling Stations, Boatyards, and Car Repair/Dismantling Workshops" published by EPD, HKSAR</p> <p>EPD ProPECC Note No. 3/94</p>
S7.10	<p>During soil remediation works, the Contractor for the excavation works shall take note of the following points for excavation:</p> <ul style="list-style-type: none"> <li>Excavation profiles must be properly designed and executed;</li> <li>In case the soil to be excavated is situated beneath the groundwater table, it may be necessary to lower the groundwater table by installing well points or similar means;</li> <li>Quantities of soil to be excavated must be estimated;</li> <li>It maybe necessary to split quantities of soil according to soil type, degree and nature of contamination.</li> <li>Temporary storage of soil at intermediate depot or on-site</li> </ul>	A King Marine / During soil remediation works	Contractor	√				<p>Air Pollution Control Ordinance</p> <p>Noise Control Ordinance</p> <p>Waste Disposal Ordinance</p> <p>Waste Disposal (Chemical Waste) (General) Regulation</p>

Appendix 3.1

EIA Ref	Environmental Protection Measures / Mitigation Measures	Location / Timing	Implementation Agent	Implementation Stages*				Relevant Legislation and Guidelines
				Des	C	O	Dec	
	maybe required. The storage site shall include protection facilities for leaching into the ground. eg. Liner maybe required.							
	<ul style="list-style-type: none"> <li>Supply of suitable clean backfill materials is needed after excavation.</li> <li>Care must be taken of existing buildings and utilities.</li> <li>Precautions must be taken to control of ground settlement</li> <li>Speed controls for vehicles shall be imposed on dusty site areas.</li> <li>Vehicle wheel and body washing facilities at the site's exit points shall be established and used.</li> </ul> <p>The following environmental mitigation measures shall be strictly followed during the operation and/or maintenance of the CS/S facilities:</p>							Water Pollution Control Ordinance

EIA Ref	Environmental Protection Measures / Mitigation Measures	Location / Timing	Implementation Agent	Implementation Stages*				Relevant Legislation and Guidelines
				Des	C	O	Dec	
	<p><u>Air Quality Mitigation Measures</u></p> <ul style="list-style-type: none"> <li>The loading, unloading, handling, transfer or storage of cement shall be carried out in an enclosed system.</li> <li>The loading, unloading, handling, transfer or storage of other materials which may generate airborne dust emissions such as untreated soil and oversize materials sorted out from the screening plant and stabilized soil stockpiled in the designated handling area, shall be carried out in such a manner to prevent or minimise dust emissions. These materials shall be adequately wetted prior to and during the loading, unloading and handling operations.</li> <li>All practicable measures, including speed controls for vehicles, shall be taken to prevent or minimize the dust emission caused by vehicle movement.</li> <li>Tarpaulin or low permeable sheet shall be put on dusty vehicle loads transported between site locations.</li> </ul>							
	<p><u>Noise Mitigation Measures</u></p> <ul style="list-style-type: none"> <li>The mixing facilities shall be sited as far as practicable to the nearby noise sensitive receivers.</li> <li>Simultaneous operation of mixing facilities and other equipment shall be avoided.</li> <li>Mixing process and other associated material handling activities shall be properly scheduled to minimise potential cumulative noise impact on the nearby noise sensitive receivers.</li> <li>Construction Noise Permit shall be applied for the operation of powered mechanical equipment during restricted hours (if any).</li> </ul>							

EIA Ref	Environmental Protection Measures / Mitigation Measures	Location / Timing	Implementation Agent	Implementation Stages*				Relevant Legislation and Guidelines
				Des	C	O	Dec	
	<p><u>Water Quality Mitigation Measures</u></p> <ul style="list-style-type: none"> <li>Stockpile of untreated soil shall be covered as far as practicable to prevent the contaminated material from leaching out. The leachate shall be discharged following the requirements of WPCO.</li> </ul> <p><u>Waste Mitigation Measures</u></p> <ul style="list-style-type: none"> <li>Treated oversize materials will be used as filling material for backfilling within the site. Sorted materials of size smaller than 5 cm will be collected and transferred to the mixing plant for further decontamination treatment.</li> <li>Stabilized soils shall be broken into suitable size for backfilling or reuse on site.</li> <li>A high standard of housekeeping shall be maintained within the mixing plant area.</li> <li>If necessary, there shall be clear and separated areas for stockpiling of untreated and treated materials.</li> </ul>							

\* Des - Design, C - Construction, O - Operation, and Dec - Decommissioning

**Table A13.6 Implementation Schedule for Marine Ecology**

EIA Ref	Environmental Protection Measures / Mitigation Measures	Location / Timing	Implementation Agent	Implementation Stages*				Relevant Legislation and Guidelines
				Des	C	O	Dec	
<b>Construction Phase</b>								
<i>For the Whole Project - Schedule 3 DP</i>								
S.9.7.2	Alternative design of the Trunk Road constructed in tunnel shall be adopted to avoid permanent reclamation in CBTS and ex-PWCA Basin.	-	CEDD/HyD	√				EIAO TM Annex 16 (Section 8.4) & EIAO Guidance Note No. 3/2002.
<i>For DP3 - Reclamation Works</i>								
S.9.7.3	Translocation of those potentially affected coral colonies to the nearby suitable habitats such as Junk Bay is recommended. A detailed translocation plan (including translocation methodology, monitoring of transplanted corals, etc.) should be drafted and approval by AFCD during the detailed design stage of the Project.	Ex-PCWA Basin and along seawall next to a public pier which is about 250 m away from the CBTS	CEDD/HyD	√				EIAO TM Annex 16 (Section 8.4) & EIAO Guidance Note No. 3/2002.



EIA Ref	Environmental Protection Measures / Mitigation Measures	Location / Timing	Implementation Agent	Implementation Stages*				Relevant Legislation and Guidelines
				Des	C	O	Dec	
S.9.7.4	<p>During dredging and filling operations, a number of mitigation measures to control water quality shall be adopted to confine sediment plume within reclamation area and protect marine fauna in proximity to the reclamation. The mitigation measures include the following:</p> <ul style="list-style-type: none"> <li>• Installation of silt curtains during dredging activities</li> <li>• Use of tightly-closed grab dredger</li> <li>• Reduction of dredging rate</li> <li>• Control of grab descending speed</li> <li>• Construction of leading edges of seawall in the early stages of the reclamation works</li> </ul>	Work site / during construction phase	Contractor		√			EIAO TM Annex 16 (Section 8.4) & EIAO Guidance Note No. 3/2002.
	<ul style="list-style-type: none"> <li>• Adoption of multiple-phase construction schedule</li> </ul>							

Appendix 3.1

EIA Ref	Environmental Protection Measures / Mitigation Measures	Location / Timing	Implementation Agent	Implementation Stages*				Relevant Legislation and Guidelines
				Des	C	O	Dec	
S.9.7.6	<p>To minimize potential disturbance impacts on the foraging ardeid population in the CBTS, particularly in the area near the A King Shipyard, appropriate mitigation measures shall be adopted particularly during the construction phase. The following measures are recommended:</p> <ul style="list-style-type: none"> <li>• Use of Quiet Mechanical Plant during the construction phase shall be adopted wherever possible.</li> <li>• Adoption of multiple-phase construction schedule.</li> <li>• General measures to reduce noise generated during the construction phase (see noise impact assessment) shall be effectively implemented.</li> </ul>	Work site / during construction phase	Contractor		√			EIAO TM Annex 16 (Section 8.4) & EIAO Guidance Note No. 3/2002.
S.9.7.7	<p>Seawalls shall be constructed in advance around the reclamation areas within the area of the CBTS to screen adjacent feeding ground from construction phase activities, reduce noise disturbance to the associated seabirds and also to restrict access to this habitat adjacent to works areas by ship traffic.</p>	Work site / during construction phase	Contractor		√			EIAO TM Annex 16 (Section 8.4) & EIAO Guidance Note No. 3/2002.
S.9.7.8	<p>Loss of artificial seawall habitats shall be reinstated by the construction of about 1 km vertical wave absorbing seawall along the coastlines of the new reclamation around the HKCEC and at North Point. The new seawalls are expected to provide large area of hard substrata for settlement and recruitment of intertidal fauna similar to those previously recorded from existing intertidal habitats.</p>	Work site / during construction phase	Contractor		√			EIAO TM Annex 16 (Section 8.4) & EIAO Guidance Note No. 3/2002.

\*Des - Design, C - Construction, O - Operation, and Dec - Decommissioning

Appendix 3.1

**Table A13.7 Implementation Schedule for Landscape and Visual**

EIA Ref	Environmental Protection Measures / Mitigation Measures	Location / Timing	Implementation Agent	Implementation Stages*				Relevant Legislation and Guidelines
				Des	C	O	Dec	
<b>Construction Phase</b>								
<b>For the Whole Project</b>								
Table 10.5	CM1 Topsoil, where identified, shall be stripped and stored for re-use in the construction of the soft landscape works, where practical.	Work site / During Construction Phase	Contractor	√	√			EIAO TM
Table 10.5	CM2 Existing trees to be retained on site shall be carefully protected during construction.	Work site / During Construction Phase	Contractor	√	√			EIAO TM
Table 10.5	CM3 Trees unavoidably affected by the works shall be transplanted where practical.	Work site / During Construction Phase	Contractor	√	√			EIAO TM
Table 10.5	CM4 Compensatory tree planting shall be provided to compensate for felled trees.	Work site / During Construction Phase	Contractor	√	√			EIAO TM
Table 10.5	CM5 Control of night-time lighting.	Work site / During Construction Phase	Contractor		√			EIAO TM
Table 10.5	CM6 Erection of decorative screen hoarding compatible with the surrounding setting.	Work site / During Construction Phase	Contractor		√			EIAO TM
<b>For DPI – CWB (Within the Project Boundary)</b>								
Table 10.5	CM1 Topsoil, where identified, shall be stripped and stored for re-use in the construction of the soft landscape works, where practical.	Work site / During Construction Phase	Contractor		√			EIAO TM
Table 10.5	CM2 Existing trees to be retained on site shall be carefully protected during construction.	Work site / During Construction Phase	Contractor	√	√			EIAO TM
Table 10.5	CM3 Trees unavoidably affected by the works shall be transplanted where practical.	Work site / During Construction Phase	Contractor	√	√			EIAO TM
Table 10.5	CM4 Compensatory tree planting shall be provided to compensate for felled trees.	Work site / During Construction Phase	Contractor	√	√			EIAO TM
Table 10.5	CM5 Control of night-time lighting.	Work site / During Construction Phase	Contractor		√			EIAO TM

Appendix 3.1

EIA Ref	Environmental Protection Measures / Mitigation Measures	Location / Timing	Implementation Agent	Implementation Stages*				Relevant Legislation and Guidelines
				Des	C	O	Dec	
Table 10.5	CM6 Erection of decorative screen hoarding compatible with the surrounding setting.	Work site / During Construction Phase	Contractor		√			EIAO TM
<b>For DP2 – WDII Major Roads (Road P2)</b>								
Table 10.5	CM1 Topsoil, where identified, shall be stripped and stored for re-use in the construction of the soft landscape works, where practical.	Work site / During Construction Phase	Contractor	√	√			EIAO TM
Table 10.5	CM2 Existing trees to be retained on site shall be carefully protected during construction.	Work site / During Construction Phase	Contractor	√	√			EIAO TM
Table 10.5	CM3 Trees unavoidably affected by the works shall be transplanted where practical.	Work site / During Construction Phase	Contractor	√	√			EIAO TM
Table 10.5	CM4 Compensatory tree planting shall be provided to compensate for felled trees.	Work site / During Construction Phase	Contractor	√	√			EIAO TM
Table 10.5	CM5 Control of night-time lighting.	Work site / During Construction Phase	Contractor		√			EIAO TM
Table 10.5	CM6 Erection of decorative screen hoarding compatible with the surrounding setting.	Work site / During Construction Phase	Contractor		√			EIAO TM
<b>For DP3 – Reclamation Works</b>								
Table 10.5	CM5 Control of night-time lighting.	Work site / During Construction Phase	Contractor		√			EIAO TM
Table 10.5	CM6 Erection of decorative screen hoarding compatible with the surrounding setting.	Work site / During Construction Phase	Contractor		√			EIAO TM
<b>For DP5 – Wan Chai East Sewage Outfall</b>								
Refer to EIA-058/2001 Table 10.13	CM2 Minimisation of works areas.	Work site / During Construction Phase	Contractor		√			EIAO TM
Refer to EIA-058/2001 Table 10.13	CM3 Erection of decorative hoardings.	Work site / During Construction Phase	Contractor		√			EIAO TM

Appendix 3.1

EIA Ref	Environmental Protection Measures / Mitigation Measures	Location / Timing	Implementation Agent	Implementation Stages*				Relevant Legislation and Guidelines
				Des	C	O	Dec	
Refer to EIA-058/2001 Table 10.13	CM4 Control night-time lighting.	Work site / During Construction Phase	Contractor		√			EIAO TM
Refer to EIA-058/2001 Table 10.13	CM5 Minimisation of disruption to public by effective programming of the works.	Work site / During Construction Phase	Contractor		√			EIAO TM
<b>For DP6 – Cross-Harbour Water Mains from Wan Chai to Tsim Sha Tsui</b>								
Refer to EIA-058/2001 Table 10.13	CM2 Minimisation of works areas.	Work site / During Construction Phase	Contractor		√			EIAO TM
Refer to EIA-058/2001 Table 10.13	CM3 Erection of decorative hoardings.	Work site / During Construction Phase	Contractor		√			EIAO TM
Refer to EIA-058/2001 Table 10.13	CM4 Control night-time lighting.	Work site / During Construction Phase	Contractor		√			EIAO TM
Refer to EIA-058/2001 Table 10.13	CM5 Minimisation of disruption to public by effective programming of the works.	Work site / During Construction Phase	Contractor		√			EIAO TM
<b>Operation Phase</b>								
<b>For the Whole Project - Schedule 3 DP</b>								
Table 10.6, Figure 10.5.1-10.5.5	OM1 Aesthetic design of buildings and road-related structures, including viaducts, vent buildings, subways, footbridges and noise barriers and enclosure.	Work site / During Design Stage and Operation Phases	CEDD/HyD	√	√	√		ETWB TCW 2/2004
Table 10.6, Figure 10.5.1-10.5.5	OM2 Shrub and Climbing Plants to soften proposed structures.	Work site / During Design Stage and Operation Phases	CEDD/HyD	√	√	√		ETWB TCW 2/2004

Appendix 3.1

EIA Ref	Environmental Protection Measures / Mitigation Measures	Location / Timing	Implementation Agent	Implementation Stages*				Relevant Legislation and Guidelines
				Des	C	O	Dec	
Table 10.6, Figure 10.5.1-10.5.5	OM3 Buffer Tree and Shrub Planting to screen proposed roads and associated structures.	Work site / During Design Stage and Operation Phases	CEDD/HyD/	√	√	√		ETWB TCW 2/2004
Table 10.6, Figure 10.5.1-10.5.5	OM4 Aesthetic design of proposed waterfront promenade.	Work site / During Design Stage and Operation Phases	CEDD <sup>4</sup>	√	√	√		ETWB TCW 2/2004
Table 10.6, Figure 10.5.1-10.5.5	OM5 Aesthetic streetscape design.	Work site / During Design Stage and Operation Phases	CEDD/HyD	√	√	√		ETWB TCW 2/2004
Table 10.6, Figure 10.5.1-10.5.5	OM6 Aesthetic design of roadside amenity areas.	Work site / During Design Stage and Operation Phases	CEDD/HyD	√	√	√		ETWB TCW 2/2004
<b>For DP1 – CWB (Within the Project Boundary)</b>								
Table 10.6, Figure 10.5.1-10.5.5	OM1 Aesthetic design of buildings and road-related structures, including viaducts, vent buildings, subways, footbridges and noise barriers and enclosure.	Work site / During Design Stage and Operation Phases	HyD	√	√	√		ETWB TCW 2/2004
Table 10.6, Figure 10.5.1-10.5.5	OM2 Shrub and Climbing Plants to soften proposed structures	Work site / During Design Stage and Operation Phases	HyD	√	√	√		ETWB TCW 2/2004
Table 10.6, Figure 10.5.1-10.5.5	OM3 Buffer Tree and Shrub Planting to screen proposed roads and associated structures.	Work site / During Design Stage and Operation Phases	HyD	√	√	√		ETWB TCW 2/2004
Table 10.6, Figure 10.5.1-10.5.5	OM5 Aesthetic streetscape design.	Work site / During Design Stage and Operation Phases	HyD	√	√	√		ETWB TCW 2/2004
Table 10.6, Figure 10.5.1-10.5.5	OM6 Aesthetic design of roadside amenity areas.	Work site / During Design Stage and Operation Phases	HyD	√	√	√		ETWB TCW 2/2004
<b>For DP2 – WDII Major Roads (Road P2)</b>								

<sup>4</sup> CEDD will identify an implementation agent

Appendix 3.1

EIA Ref	Environmental Protection Measures / Mitigation Measures	Location / Timing	Implementation Agent	Implementation Stages*				Relevant Legislation and Guidelines
				Des	C	O	Dec	
Table 10.6, Figure 10.5.1-10.5.5	OM1 Aesthetic design of buildings and road-related structures, including viaducts, vent buildings, subways, footbridges and noise barriers and enclosure.	Work site / During Design Stage and Operation Phases	CEDD/HyD		√	√		ETWB TCW 2/2004
Table 10.6, Figure 10.5.1-10.5.5	OM3 Buffer Tree and Shrub Planting to screen proposed roads and associated structures.	Work site / During Design Stage and Operation Phases	CEDD/HyD		√	√		ETWB TCW 2/2004
Table 10.6, Figure 10.5.1-10.5.5	OM5 Aesthetic streetscape design.	Work site / During Design Stage and Operation Phases	CEDD/HyD		√	√		ETWB TCW 2/2004
Table 10.6, Figure 10.5.1-10.5.5	OM6 Aesthetic design of roadside amenity areas	Work site / During Design Stage and Operation Phases	CEDD/HyD		√	√		ETWB TCW 2/2004
<b>For DP3 – Reclamation Works</b>								
Table 10.6, Figure 10.5.1-10.5.5	OM4 Aesthetic design of proposed waterfront promenade.	Work site / During Design Stage and Operation Phases	CEDD <sup>5</sup>	√	√	√		ETWB TCW 2/2004

\*Des - Design, C - Construction, O – Operation, and Dec - Decommissioning

<sup>5</sup> CEDD will identify an implementation agent



***Appendix 4.1***

***Action and Limit Level***

**Action and Limit Level****Action and Limit Level for Noise Monitoring**

Time Period	Action Level	Limit Level
07:00 – 19:00 hours on normal weekdays	When one documented complaint is received.	75 dB(A) <sup>Note 1</sup>

Note 1:

- 70dB(A) and 65 dB(A) for schools during normal teaching periods and school examination periods, respectively.
- If works are to be carried out during the restricted hours, the conditions stipulated in the Construction Noise Permit (CNP) issued by the Noise Control Authority have to be followed.

**Action and Limit Level for Air Quality Monitoring**

Monitoring Location	1-hour TSP Level in $\mu\text{g}/\text{m}^3$		24-hour TSP Level in $\mu\text{g}/\text{m}^3$	
	Action Level	Limit Level	Action Level	Limit Level
CMA1b	320.1	500	176.7	260
CMA2a	323.4	500	169.5	260
CMA3a	311.3	500	171.0	260
CMA4a	312.5	500	171.2	260
CMA5b	332.0	500	181.0	260
CMA6a	300.1	500	187.3	260

**Action and Limit Level for Water Quality Monitoring**

Parameters	Dry Season		Wet Season	
	Action	Limit	Action	Limit
<b>WSD Salt Water Intake</b>				
SS in $\text{mg L}^{-1}$	13.00	14.43	16.26	19.74
Turbidity in NTU	8.04	9.49	10.01	11.54
DO in mg/L	3.66	3.28	3.17	2.63
<b>Cooling Water Intake</b>				
SS in $\text{mg L}^{-1}$	15.00	22.13	18.42	27.54
Turbidity in NTU	9.10	10.25	11.35	12.71
DO in mg/L	3.36	2.73	3.02	2.44

Remarks:

- Action and Limit Level for the wet season are applied after the EPD approval of Updated EM&A Manual on 29 April 2011.

**Action and Limit Level for Enhance DO Monitoring**

Parameters	Depth	Dry Season		Wet Season	
		Action	Limit	Action	Limit
C6	Surface and Middle	3.13	2.00	2.60	2.00
	Bottom	4.14	3.33	2.91	2.34
C7	Surface and Middle	3.87	3.09	3.31	2.57
	Bottom	3.91	3.53	2.75	2.48
Ex-WPCWA SW	Surface and Middle	3.84	3.73	3.19	3.10
	Bottom	4.71	4.63	3.31	3.25
Ex-WPCWA SE	Surface and Middle	4.26	3.61	3.55	3.00
	Bottom	5.36	5.35	3.76	3.76

**Action and Limit Levels for Odour Patrol**

Parameters	Action	Limit
Odour Nuisance (from odour intensity analysis or odour patrol)	<ul style="list-style-type: none"> <li>• When two documented complaint are received; or</li> <li>• Odour Intensity of 2 is measured from odour intensity analysis.</li> </ul>	<ul style="list-style-type: none"> <li>• Five or more consecutive genuine documented complaints within a week; or</li> <li>• Odour Intensity of 3 or above is measured from odour intensity analysis.</li> </ul>



***Appendix 4.2***

***Copies of Calibration Certificates***



TISCH ENVIRONMENTAL, INC.  
 145 SOUTH MIAMI AVE  
 VILLAGE OF CLEVELAND, OH  
 45002  
 513.467.9000  
 877.263.7610 TOLL FREE  
 513.467.9009 FAX

ORIFICE TRANSFER STANDARD CERTIFICATION WORKSHEET TE-5025A

Date - Mar 20, 2017 Rootsmeter S/N 0438320 Ta (K) - 293  
 Operator Tisch Orifice I.D. - 0005 Pa (mm) - 759.46

PLATE OR Run #	VOLUME START (m3)	VOLUME STOP (m3)	DIFF VOLUME (m3)	DIFF TIME (min)	METER DIFF Hg (mm)	ORFICE DIFF H2O (in.)
1	NA	NA	1.00	1.3960	3.2	2.00
2	NA	NA	1.00	0.9970	6.4	4.00
3	NA	NA	1.00	0.8910	7.8	5.00
4	NA	NA	1.00	0.8500	8.7	5.50
5	NA	NA	1.00	0.6990	12.7	8.00

DATA TABULATION

Vstd	(x axis) Qstd	(y axis)	Va	(x axis) Qa	(y axis)
1.0120	0.7249	1.4257	0.9958	0.7133	0.8784
1.0078	1.0108	2.0163	0.9916	0.9946	1.2423
1.0058	1.1288	2.2543	0.9896	1.1107	1.3889
1.0047	1.1820	2.3643	0.9885	1.1630	1.4567
0.9993	1.4296	2.8514	0.9832	1.4066	1.7568
Qstd slope (m) = 2.02533			Qa slope (m) = 1.26823		
intercept (b) = -0.03593			intercept (b) = -0.02214		
coefficient (r) = 0.99983			coefficient (r) = 0.99983		
y axis = $\text{SQRT}[\text{H2O}(\text{Pa}/760)(298/\text{Ta})]$			y axis = $\text{SQRT}[\text{H2O}(\text{Ta}/\text{Pa})]$		

CALCULATIONS

$V_{std} = \text{Diff. Vol} [(\text{Pa} - \text{Diff. Hg}) / 760] (298 / \text{Ta})$   
 $Q_{std} = V_{std} / \text{Time}$

$V_a = \text{Diff Vol} [(\text{Pa} - \text{Diff Hg}) / \text{Pa}]$   
 $Q_a = V_a / \text{Time}$

For subsequent flow rate calculations:

$Q_{std} = 1/m \{ [\text{SQRT}(\text{H2O}(\text{Pa}/760)(298/\text{Ta}))] - b \}$   
 $Q_a = 1/m \{ [\text{SQRT} \text{H2O}(\text{Ta}/\text{Pa})] - b \}$





## Calibration Data for High Volume Sampler (TSP Sampler)

Location : CMA1b  
 Equipment no. : HVS001

Calibration Date : 17-Jan-18  
 Calibration Due Date : 17-Mar-18

### CALIBRATION OF CONTINUOUS FLOW RECORDER

Ambient Condition			
Temperature, T <sub>a</sub>	293	Kelvin	Pressure, P <sub>a</sub>
			1014 mmHg

Orifice Transfer Standard Information					
Equipment No.	Ori001	Slope, m <sub>c</sub>	2.02533	Intercept, b <sub>c</sub>	-0.03593
Last Calibration Date	20-Mar-17	$(H \times P_a / 1013.3 \times 298 / T_a)^{1/2}$ $m_c \times Q_{std} + b_c$			
Next Calibration Date	20-Mar-18				

Calibration of TSP						
Calibration Point	Manometer Reading			Q <sub>std</sub> (m <sup>3</sup> / min.) X-axis	Continuous Flow Recorder, W (CFM)	IC (W(P <sub>a</sub> /1013.3x298/T <sub>a</sub> ) <sup>1/2</sup> /35.31) Y-axis
	(up)	(down)	(difference)			
1	1.6	1.6	3.2	0.9088	28	28.2476
2	2.5	2.5	5.0	1.1316	36	36.3184
3	3.9	3.9	7.8	1.4089	45	45.3980
4	5.1	5.1	10.2	1.6086	52	52.4599
5	6.4	6.4	12.8	1.7998	58	58.5130

By Linear Regression of Y on X

Slope, m = 33.9466                      Intercept, b = -2.3715  
 Correlation Coefficient\* = 0.9998  
 Calibration Accepted = Yes/No\*\*

\* if Correlation Coefficient < 0.990, check and recalibration again.

\*\* Delete as appropriate.

Remarks : As per client's provided information, the equipment reference no. of the calibrated High Volume Sampler has been re-assigned from EL452 to HVS001 with respect to the update in quality management system.

Calibrated by : Jackey MA  
 Date : 17-Jan-18

Checked by : Pauline Wong  
 Date : 17-Jan-18



## Calibration Data for High Volume Sampler (TSP Sampler)

Location : CMA1b  
 Equipment no. : HVS001

Calibration Date : 08-Mar-18  
 Calibration Due Date : 08-May-18

### CALIBRATION OF CONTINUOUS FLOW RECORDER

Ambient Condition			
Temperature, T <sub>a</sub>	288	Kelvin	Pressure, P <sub>a</sub>
			1019 mmHg

Orifice Transfer Standard Information					
Equipment No.	Ori001	Slope, m <sub>c</sub>	2.02533	Intercept, b <sub>c</sub>	-0.03593
Last Calibration Date	20-Mar-17	$(H \times P_a / 1013.3 \times 298 / T_a)^{1/2}$ $m_c \times Q_{std} + b_c$			
Next Calibration Date	20-Mar-18				

Calibration of TSP						
Calibration Point	Manometer Reading			Q <sub>std</sub> (m <sup>3</sup> / min.) X-axis	Continuous Flow Recorder, W (CFM)	IC (W(P <sub>a</sub> /1013.3x298/T <sub>a</sub> ) <sup>1/2</sup> /35.31) Y-axis
	(up)	(down)	(difference)			
1	1.6	1.6	3.2	0.9187	28	28.5620
2	2.5	2.5	5.0	1.1439	36	36.7225
3	3.8	3.8	7.6	1.4062	44	44.8831
4	5.0	5.0	10.0	1.6104	52	53.0436
5	6.2	6.2	12.4	1.7913	60	61.2042

By Linear Regression of Y on X

Slope, m = 36.7366                      Intercept, b = -5.5976  
 Correlation Coefficient\* = 0.9978  
 Calibration Accepted = Yes/No\*\*

\* if Correlation Coefficient < 0.990, check and recalibration again.

\*\* Delete as appropriate.

Remarks : As per client's provided information, the equipment reference no. of the calibrated High Volume Sampler has been

re-assigned from EL452 to HVS001 with respect to the update in quality management system.

Calibrated by : Jackey MA  
 Date : 08-Mar-18

Checked by : Pauline Wong  
 Date : 08-Mar-18



## Calibration Data for High Volume Sampler (TSP Sampler)

Location : CMA2a Calibration Date : 17-Jan-18  
 Equipment no. : HVS002 Calibration Due Date : 17-Mar-18

### CALIBRATION OF CONTINUOUS FLOW RECORDER

Ambient Condition			
Temperature, T <sub>a</sub>	293	Kelvin	Pressure, P <sub>a</sub>
			1014 mmHg

Orifice Transfer Standard Information					
Equipment No.	Ori001	Slope, m <sub>c</sub>	2.02533	Intercept, b <sub>c</sub>	-0.03593
Last Calibration Date	20-Mar-17	$(H \times P_a / 1013.3 \times 298 / T_a)^{1/2}$ $m_c \times Q_{std} + b_c$			
Next Calibration Date	20-Mar-18				

Calibration of TSP						
Calibration Point	Manometer Reading			Q <sub>std</sub> (m <sup>3</sup> / min.) X-axis	Continuous Flow Recorder, W (CFM)	IC (W(P <sub>a</sub> /1013.3x298/T <sub>a</sub> ) <sup>1/2</sup> /35.31) Y-axis
	(up)	(down)	(difference)			
1	1.8	1.8	3.6	0.9628	33	33.2919
2	2.8	2.8	5.6	1.1965	41	41.3626
3	4.1	4.1	8.2	1.4441	50	50.4422
4	5.4	5.4	10.8	1.6547	56	56.4953
5	6.6	6.6	13.2	1.8275	60	60.5307

By Linear Regression of Y on X

Slope, m = 31.9847 Intercept, b = 3.0980  
 Correlation Coefficient\* = 0.9970  
 Calibration Accepted = Yes/No\*\*

\* if Correlation Coefficient < 0.990, check and recalibration again.

\*\* Delete as appropriate.

Remarks : As per client's provided information, the equipment reference no. of the calibrated High Volume Sampler has been

re-assigned from EL449 to HVS002 with respect to the update in quality management system.

Calibrated by : Jackey MA Checked by : Pualine Wong  
 Date : 17-Jan-18 Date : 17-Jan-18



## Calibration Data for High Volume Sampler (TSP Sampler)

Location : CMA2a Calibration Date : 08-Mar-18  
 Equipment no. : HVS002 Calibration Due Date : 08-May-18

### CALIBRATION OF CONTINUOUS FLOW RECORDER

Ambient Condition			
Temperature, T <sub>a</sub>	288	Kelvin	Pressure, P <sub>a</sub>
			1019 mmHg

Orifice Transfer Standard Information					
Equipment No.	Ori001	Slope, m <sub>c</sub>	2.02533	Intercept, b <sub>c</sub>	-0.03593
Last Calibration Date	20-Mar-17	$(H \times P_a / 1013.3 \times 298 / T_a)^{1/2}$ $m_c \times Q_{std} + b_c$			
Next Calibration Date	20-Mar-18				

Calibration of TSP						
Calibration Point	Manometer Reading			Q <sub>std</sub> (m <sup>3</sup> / min.) X-axis	Continuous Flow Recorder, W (CFM)	IC (W(P <sub>a</sub> /1013.3x298/T <sub>a</sub> ) <sup>1/2</sup> /35.31) Y-axis
	(up)	(down)	(difference)			
1	1.6	1.6	3.2	0.9187	30	30.6021
2	2.5	2.5	5.0	1.1439	38	38.7627
3	3.9	3.9	7.8	1.4244	50	51.0035
4	5.2	5.2	10.4	1.6420	55	56.1038
5	6.5	6.5	13.0	1.8337	62	63.2443

By Linear Regression of Y on X

Slope, m = 35.6180 Intercept, b = -1.6563  
 Correlation Coefficient\* = 0.9966  
 Calibration Accepted = Yes/No\*\*

\* if Correlation Coefficient < 0.990, check and recalibration again.

\*\* Delete as appropriate.

Remarks : As per client's provided information, the equipment reference no. of the calibrated High Volume Sampler has been

re-assigned from EL449 to HVS002 with respect to the update in quality management system.

Calibrated by : Jackey MA Checked by : Pualine Wong  
 Date : 08-Mar-18 Date : 08-Mar-18



## Calibration Data for High Volume Sampler (TSP Sampler)

Location : CMA3a  
 Equipment no. : HVS012

Calibration Date : 16-Jan-18  
 Calibration Due Date : 16-Mar-18

### CALIBRATION OF CONTINUOUS FLOW RECORDER

Ambient Condition						
Temperature, T <sub>a</sub>	291		Kelvin	Pressure, P <sub>a</sub>	1015 mmHg	
Orifice Transfer Standard Information						
Equipment No.	Ori001		Slope, m <sub>c</sub>	2.02533	Intercept, b <sub>c</sub>	-0.03593
Last Calibration Date	20-Mar-17		$(H \times P_a / 1013.3 \times 298 / T_a)^{1/2}$ $m_c \times Q_{std} + b_c$			
Next Calibration Date	20-Mar-18					
Calibration of TSP						
Calibration Point	Manometer Reading			Q <sub>std</sub> (m <sup>3</sup> / min.) X-axis	Continuous Flow Recorder, W (CFM)	IC (W(P <sub>a</sub> /1013.3x298/T <sub>a</sub> ) <sup>1/2</sup> /35.31) Y-axis
	(up)	(down)	(difference)			
1	1.4	1.4	2.8	0.8545	35	35.4482
2	2.2	2.2	4.4	1.0667	40	40.5122
3	3.4	3.4	6.8	1.3218	48	48.6146
4	4.4	4.4	8.8	1.5012	53	53.6786
5	5.6	5.6	11.2	1.6913	58	58.7427
By Linear Regression of Y on X						
Slope, m		=	28.3766	Intercept, b		= 10.8760
Correlation Coefficient*		=	0.9991			
Calibration Accepted		=	Yes/No**			

\* if Correlation Coefficient < 0.990, check and recalibration again.

\*\* Delete as appropriate.

Remarks : As per client's provided information, the equipment reference no. of the calibrated High Volume Sampler has been re-assigned from EL333 to HVS012 with respect to the update in quality management system.

Calibrated by : Jackey MA  
 Date : 16-Jan-18

Checked by : Pauline Wong  
 Date : 16-Jan-18



## Calibration Data for High Volume Sampler (TSP Sampler)

Location : CMA3a  
Equipment no. : HVS012

Calibration Date : 09-Mar-18  
Calibration Due Date : 09-May-18

### CALIBRATION OF CONTINUOUS FLOW RECORDER

Ambient Condition						
Temperature, T <sub>a</sub>	288		Kelvin	Pressure, P <sub>a</sub>	1023 mmHg	
Orifice Transfer Standard Information						
Equipment No.	Ori001		Slope, m <sub>c</sub>	2.02533	Intercept, b <sub>c</sub>	-0.03593
Last Calibration Date	20-Mar-17		$(H \times P_a / 1013.3 \times 298 / T_a)^{1/2}$ $m_c \times Q_{std} + b_c$			
Next Calibration Date	20-Mar-18					
Calibration of TSP						
Calibration Point	Manometer Reading			Q <sub>std</sub> (m <sup>3</sup> / min.) X-axis	Continuous Flow Recorder, W (CFM)	IC (W(P <sub>a</sub> /1013.3x298/T <sub>a</sub> ) <sup>1/2</sup> /35.31) Y-axis
	(up)	(down)	(difference)			
1	1.5	1.5	3.0	0.8918	34	34.7504
2	2.4	2.4	4.8	1.1234	40	40.8828
3	3.7	3.7	7.4	1.3905	48	49.0594
4	4.8	4.8	9.6	1.5813	54	55.1918
5	6.0	6.0	12.0	1.7659	59	60.3021
By Linear Regression of Y on X						
Slope, m		=	29.6409	Intercept, b		= 8.0050
Correlation Coefficient*		=	0.9995			
Calibration Accepted		=	Yes/No**			

\* if Correlation Coefficient < 0.990, check and recalibration again.

\*\* Delete as appropriate.

Remarks : As per client's provided information, the equipment reference no. of the calibrated High Volume Sampler has been re-assigned from EL333 to HVS012 with respect to the update in quality management system.

Calibrated by : Jackey MA  
Date : 09-Mar-18

Checked by : Pauline Wong  
Date : 09-Mar-18



## Calibration Data for High Volume Sampler (TSP Sampler)

Location : CMA4a  
 Equipment no. : HVS004

Calibration Date : 16-Jan-18  
 Calibration Due Date : 16-Mar-18

### CALIBRATION OF CONTINUOUS FLOW RECORDER

Ambient Condition			
Temperature, T <sub>a</sub>	291	Kelvin	Pressure, P <sub>a</sub>
			1015 mmHg

Orifice Transfer Standard Information					
Equipment No.	Ori001	Slope, m <sub>c</sub>	2.02533	Intercept, b <sub>c</sub>	-0.03593
Last Calibration Date	20-Mar-17	$(H \times P_a / 1013.3 \times 298 / T_a)^{1/2}$ $m_c \times Q_{std} + b_c$			
Next Calibration Date	20-Mar-18				

Calibration of TSP						
Calibration Point	Manometer Reading			Q <sub>std</sub> (m <sup>3</sup> / min.)  X-axis	Continuous Flow Recorder, W (CFM)	IC  $(W(P_a/1013.3 \times 298/T_a)^{1/2}/35.31)$  Y-axis
	(up)	(down)	(difference)			
1	1.5	1.5	3.0	0.8839	24	24.3073
2	2.4	2.4	4.8	1.1133	33	33.4225
3	3.7	3.7	7.4	1.3781	42	42.5378
4	4.8	4.8	9.6	1.5671	50	50.6402
5	5.7	5.7	11.4	1.7062	55	55.7042

By Linear Regression of Y on X

Slope, m = 38.0715                      Intercept, b = -9.3021  
 Correlation Coefficient\* = 0.9995  
 Calibration Accepted = Yes/No\*\*

\* if Correlation Coefficient < 0.990, check and recalibration again.

\*\* Delete as appropriate.

Remarks : As per client's provided information, the equipment reference no. of the calibrated High Volume Sampler has been  
 re-assigned from EL390 to HVS004 with respect to the update in quality management system.

Calibrated by : Jackey MA

Checked by : Pauline Wong

Date : 16-Jan-18

Date : 16-Jan-18



## Calibration Data for High Volume Sampler (TSP Sampler)

Location : CMA4a  
 Equipment no. : HVS004

Calibration Date : 09-Mar-18  
 Calibration Due Date : 09-May-18

### CALIBRATION OF CONTINUOUS FLOW RECORDER

Ambient Condition			
Temperature, T <sub>a</sub>	288	Kelvin	Pressure, P <sub>a</sub>
			1023 mmHg

Orifice Transfer Standard Information					
Equipment No.	Ori001	Slope, m <sub>c</sub>	2.02533	Intercept, b <sub>c</sub>	-0.03593
Last Calibration Date	20-Mar-17	$(H \times P_a / 1013.3 \times 298 / T_a)^{1/2}$ $m_c \times Q_{std} + b_c$			
Next Calibration Date	20-Mar-18				

Calibration of TSP						
Calibration Point	Manometer Reading			Q <sub>std</sub> (m <sup>3</sup> / min.)  X-axis	Continuous Flow Recorder, W (CFM)	IC (W(P <sub>a</sub> /1013.3x298/T <sub>a</sub> ) <sup>1/2</sup> /35.31)  Y-axis
	(up)	(down)	(difference)			
1	1.5	1.5	3.0	0.8918	28	28.6180
2	2.5	2.5	5.0	1.1462	38	38.8387
3	3.8	3.8	7.6	1.4089	48	49.0594
4	4.9	4.9	9.8	1.5975	54	55.1918
5	6.2	6.2	12.4	1.7948	62	63.3683

By Linear Regression of Y on X

Slope, m = 38.0787                      Intercept, b = -5.0704  
 Correlation Coefficient\* = 0.9995  
 Calibration Accepted = Yes/No\*\*

\* if Correlation Coefficient < 0.990, check and recalibration again.

\*\* Delete as appropriate.

Remarks : As per client's provided information, the equipment reference no. of the calibrated High Volume Sampler has been  
 re-assigned from EL390 to HVS004 with respect to the update in quality management system.

Calibrated by : Jackey MA

Checked by : Pauline Wong

Date : 09-Mar-18

Date : 09-Mar-18





## Calibration Data for High Volume Sampler (TSP Sampler)

Location : CMA5b  
 Equipment no. : HVS010

Calibration Date : 16-Jan-18  
 Calibration Due Date : 16-Mar-18

### CALIBRATION OF CONTINUOUS FLOW RECORDER

Ambient Condition			
Temperature, T <sub>a</sub>	291	Kelvin	Pressure, P <sub>a</sub>
			1015 mmHg

Orifice Transfer Standard Information				
Equipment No.	Ori001	Slope, m <sub>c</sub>	2.02533	Intercept, b <sub>c</sub>
Last Calibration Date	20-Mar-17	$\left( H \times P_a / 1013.3 \times 298 / T_a \right)^{1/2}$ $= m_c \times Q_{std} + b_c$		
Next Calibration Date	20-Mar-18			

Calibration of TSP						
Calibration Point	Manometer Reading			Q <sub>std</sub> (m <sup>3</sup> / min.) X-axis	Continuous Flow Recorder, W (CFM)	IC (W(P <sub>a</sub> /1013.3x298/T <sub>a</sub> ) <sup>1/2</sup> /35.31) Y-axis
	H (inches of water) (up) (down) (difference)					
1	1.4	1.4	2.8	0.8545	40	40.5122
2	2.1	2.1	4.2	1.0426	46	46.5890
3	3.1	3.1	6.2	1.2629	53	53.6786
4	3.9	3.9	7.8	1.4144	58	58.7427
5	4.7	4.7	9.4	1.5509	63	63.8067

By Linear Regression of Y on X

Slope, m = 33.2153      Intercept, b = 11.9753  
 Correlation Coefficient\* = 0.9997  
 Calibration Accepted = Yes/No\*\*

\* if Correlation Coefficient < 0.990, check and recalibration again.

\*\* Delete as appropriate.

Remarks : As per client's provided information, the equipment reference no. of the calibrated High Volume Sampler has been re-assigned from EL222 to HVS010 with respect to the update in quality management system.

Calibrated by : Jackey MA  
 Date : 16-Jan-18

Checked by : Pauline Wong  
 Date : 16-Jan-18



## Calibration Data for High Volume Sampler (TSP Sampler)

Location : CMA5b  
 Equipment no. : HVS010

Calibration Date : 09-Mar-18  
 Calibration Due Date : 09-May-18

### CALIBRATION OF CONTINUOUS FLOW RECORDER

Ambient Condition			
Temperature, T <sub>a</sub>	288	Kelvin	Pressure, P <sub>a</sub>
			1023 mmHg

Orifice Transfer Standard Information				
Equipment No.	Ori001	Slope, m <sub>c</sub>	2.02533	Intercept, b <sub>c</sub>
				-0.03593
Last Calibration Date	20-Mar-17	$\left( H \times P_a / 1013.3 \times 298 / T_a \right)^{1/2}$ $= m_c \times Q_{std} + b_c$		
Next Calibration Date	20-Mar-18			

Calibration of TSP						
Calibration Point	Manometer Reading			Q <sub>std</sub> (m <sup>3</sup> / min.)  X-axis	Continuous Flow Recorder, W (CFM)	IC (W(P <sub>a</sub> /1013.3x298/T <sub>a</sub> ) <sup>1/2</sup> /35.31)  Y-axis
	H (inches of water)	(up)	(down)			
1	1.5	1.5	3.0	0.8918	32	32.7062
2	2.5	2.5	5.0	1.1462	40	40.8828
3	3.9	3.9	7.8	1.4271	48	49.0594
4	5.1	5.1	10.2	1.6294	54	55.1918
5	5.9	5.9	11.8	1.7512	59	60.3021

By Linear Regression of Y on X

Slope, m = 31.3759                      Intercept, b = 4.6699  
 Correlation Coefficient\* = 0.9989  
 Calibration Accepted = Yes/No\*\*

\* if Correlation Coefficient < 0.990, check and recalibration again.

\*\* Delete as appropriate.

Remarks : As per client's provided information, the equipment reference no. of the calibrated High Volume Sampler has been re-assigned from EL222 to HVS010 with respect to the update in quality management system.

Calibrated by : Jackey MA  
 Date : 09-Mar-18

Checked by : Pauline Wong  
 Date : 09-Mar-18



## Calibration Data for High Volume Sampler (TSP Sampler)

Location : CMA6a  
 Equipment no. : HVS013

Calibration Date : 16-Jan-18  
 Calibration Due Date : 16-Mar-18

### CALIBRATION OF CONTINUOUS FLOW RECORDER

Ambient Condition			
Temperature, $T_a$	291	Kelvin	Pressure, $P_a$
			1015 mmHg

Orifice Transfer Standard Information					
Equipment No.	Ori001	Slope, $m_c$	2.02533	Intercept, $b_c$	-0.03593
Last Calibration Date	20-Mar-17	$\left( \frac{H \times P_a}{1013.3 \times 298 / T_a} \right)^{1/2}$ $= m_c \times Q_{std} + b_c$			
Next Calibration Date	20-Mar-18				

Calibration of TSP						
Calibration Point	Manometer Reading			$Q_{std}$ ( $m^3 / min.$ )  X-axis	Continuous Flow Recorder, W (CFM)	IC  $(W(P_a/1013.3 \times 298 / T_a)^{1/2} / 35.31)$  Y-axis
	(up)	(down)	(difference)			
1	1.5	1.5	3.0	0.8839	38	38.4866
2	2.3	2.3	4.6	1.0903	44	44.5634
3	3.5	3.5	7.0	1.3408	52	52.6658
4	4.5	4.5	9.0	1.5179	56	56.7171
5	5.7	5.7	11.4	1.7062	62	62.7939

By Linear Regression of Y on X

Slope, m = 29.3743      Intercept, b = 12.6292  
 Correlation Coefficient\* = 0.9991  
 Calibration Accepted = Yes/No\*\*

\* if Correlation Coefficient < 0.990, check and recalibration again.

\*\* Delete as appropriate.

Remarks : As per client's provided information, the equipment reference no. of the calibrated High Volume Sampler has been re-assigned from EL551 to HVS013 with respect to the update in quality management system.

Calibrated by : Jackey MA  
 Date : 16-Jan-18

Checked by : Pauline Wong  
 Date : 16-Jan-18



## Calibration Data for High Volume Sampler (TSP Sampler)

Location : CMA6a  
 Equipment no. : HVS013

Calibration Date : 9-Mar-18  
 Calibration Due Date : 9-May-18

### CALIBRATION OF CONTINUOUS FLOW RECORDER

Ambient Condition			
Temperature, $T_a$	288	Kelvin	Pressure, $P_a$
			1023 mmHg

Orifice Transfer Standard Information					
Equipment No.	Ori001	Slope, $m_c$	2.02533	Intercept, $b_c$	-0.03593
Last Calibration Date	20-Mar-17	$\left( \frac{H \times P_a}{1013.3 \times 298 / T_a} \right)^{1/2}$ $= m_c \times Q_{std} + b_c$			
Next Calibration Date	20-Mar-18				

Calibration of TSP						
Calibration Point	Manometer Reading			$Q_{std}$ ( $m^3 / min.$ )	Continuous Flow Recorder, W (CFM)	IC $(W(P_a/1013.3 \times 298/T_a)^{1/2}/35.31)$
	H (inches of water)					
	(up)	(down)	(difference)			
1	1.6	1.6	3.2	0.9205	35	35.7725
2	2.5	2.5	5.0	1.1462	42	42.9269
3	3.9	3.9	7.8	1.4271	48	49.0594
4	5.1	5.1	10.2	1.6294	54	55.1918
5	6.6	6.6	13.2	1.8512	60	61.3242

By Linear Regression of Y on X

Slope, m = 26.9656      Intercept, b = 11.2411

Correlation Coefficient\* = 0.9986

Calibration Accepted = Yes/No\*\*

\* if Correlation Coefficient < 0.990, check and recalibration again.

\*\* Delete as appropriate.

Remarks : As per client's provided information, the equipment reference no. of the calibrated High Volume Sampler has been re-assigned from EL551 to HVS013 with respect to the update in quality management system.

Calibrated by : Jackey MA  
 Date : 9-Mar-18

Checked by : Pauline Wong  
 Date : 9-Mar-18



## CERTIFICATE OF CALIBRATION

Certificate No.: 17CA0426 01-02 Page 1 of 2

### Item tested

Description:	Sound Level Meter (Type 1)	Microphone
Manufacturer:	Larson Davis	PCB
Type/Model No.:	LxT1	377B02
Serial/Equipment No.:	0003737	171529
Adaptors used:	-	-

### Item submitted by

Customer Name: Lam Environmental Service Ltd.  
Address of Customer: -  
Request No.: -  
Date of receipt: 26-Apr-2017

Date of test: 28-Apr-2017

### Reference equipment used in the calibration

Description:	Model:	Serial No.	Expiry Date:	Traceable to:
Multi function sound calibrator	B&K 4226	2288444	18-Jun-2017	CIGISMEC
Signal generator	DS 360	61227	01-Apr-2018	CEPREI

### Ambient conditions

Temperature: 21 ± 1 °C  
Relative humidity: 50 ± 10 %  
Air pressure: 1010 ± 5 hPa

### Test specifications

- The Sound Level Meter has been calibrated in accordance with the requirements as specified in BS 7580: Part 1: 1997 and the lab calibration procedure SMTP004-CA-152.
- The electrical tests were performed using an electrical signal substituted for the microphone which was removed and replaced by an equivalent capacitance within a tolerance of +20%.
- The acoustic calibration was performed using an B&K 4226 sound calibrator and corrections was applied for the difference between the free-field and pressure responsiveness of the Sound Level Meter.

### Test results

This is to certify that the Sound Level Meter conforms to BS 7580: Part 1: 1997 for the conditions under which the test was performed.

Details of the performed measurements are presented on page 2 of this certificate.

Actual Measurement data are documented on worksheets.

Approved Signatory:

  
Huang Jun Qi / Feng Jun Qi

Date: 04-May-2017

Company Chop:



Comments: The results reported in this certificate refer to the condition of the instrument on the date of calibration and carry no implication regarding the long-term stability of the instrument.





## CERTIFICATE OF CALIBRATION

(Continuation Page)

Certificate No.: 17CA0426 01-02

Page 2 of 2

### 1, Electrical Tests

The electrical tests were performed using an equivalent capacitance substituted for the microphone. The results are given in below with test status and the estimated uncertainties. The "Pass" means the result of the test is inside the tolerances stated in the test specifications. The "-" means the result of test is outside these tolerances.

Test:	Subtest:	Status:	Expanded Uncertainty (dB)	Coverage Factor
Self-generated noise	A	Pass	0.3	2.1
	C	Pass	0.8	
	Lin	Pass	1.6	
Linearity range for Leq	At reference range, Step 5 dB at 4 kHz	Pass	0.3	2.2
	Reference SPL on all other ranges	Pass	0.3	
	2 dB below upper limit of each range	Pass	0.3	
	2 dB above lower limit of each range	Pass	0.3	
	At reference range, Step 5 dB at 4 kHz	Pass	0.3	
Linearity range for SPL	A	Pass	0.3	
	C	Pass	0.3	
	Lin	Pass	0.3	
	Single Burst Fast	Pass	0.3	
Peak response	Single Burst Slow	Pass	0.3	
	Single 100µs rectangular pulse	N/A	N/A	
R.M.S. accuracy	Crest factor of 3	Pass	0.3	
	Single burst 5 ms at 2000 Hz	Pass	0.3	
	Repeated at frequency of 100 Hz	Pass	0.3	
Time weighting I	1 ms burst duty factor 1/10 <sup>3</sup> at 4kHz	Pass	0.3	
	1 ms burst duty factor 1/10 <sup>4</sup> at 4kHz	Pass	0.3	
Time averaging	Single burst 10 ms at 4 kHz	Pass	0.4	
	Single burst 10 ms at 4 kHz	Pass	0.4	
Sound exposure level	SPL	Pass	0.3	
	Leq	Pass	0.4	
Overload indication				

### 2, Acoustic tests

The complete sound level meter was calibrated on the reference range using a B&K 4226 acoustic calibrator with 1000Hz and SPL 94 dB. The sensitivity of the sound level meter was adjusted. The test result at 125 Hz and 8000 Hz are given in below with test status and the estimated uncertainties.

Test:	Subtest	Status	Expanded Uncertainty (dB)	Coverage Factor
Acoustic response	Weighting A at 125 Hz	Pass	0.3	
	Weighting A at 8000 Hz	Pass	0.5	

### 3, Response to associated sound calibrator

N/A

The expanded uncertainties have been calculated in accordance with the ISO Publication "Guide to the expression of uncertainty in measurement", and gives an interval estimated to have a level of confidence of 95%. A coverage factor of 2 is assumed unless explicitly stated.

- End -

Calibrated by:

Lai Sheng Jie  
Date: 28-Apr-2017

Checked by:

Fung Chi Yip  
Date: 04-May-2017

The standard(s) and equipment used in the calibration are traceable to national or international recognised standards and are calibrated on a schedule to maintain the required accuracy level.



## CERTIFICATE OF CALIBRATION

Certificate No.: 17CA0524 01 Page 1 of 2

### Item tested

Description:	Sound Level Meter (Type 1)	Microphone	Preamp
Manufacturer:	Larson Davis	PCB	PCB
Type/Model No.:	LxT1	377B02	PRMLxT1L
Serial/Equipment No.:	0004796	155507	042621
Adaptors used:	-	-	-

### Item submitted by

Customer Name: Lam Environmental Service Ltd.  
Address of Customer: -  
Request No.: -  
Date of receipt: 24-May-2017

Date of test: 25-May-2017

### Reference equipment used in the calibration

Description:	Model:	Serial No.	Expiry Date:	Traceable to:
Multi function sound calibrator	B&K 4226	2288444	18-Jun-2017	CIGISMEC
Signal generator	DS 360	61227	01-Apr-2018	CEPREI

### Ambient conditions

Temperature:  $21 \pm 1$  °C  
Relative humidity:  $50 \pm 10$  %  
Air pressure:  $1010 \pm 5$  hPa

### Test specifications

1. The Sound Level Meter has been calibrated in accordance with the requirements as specified in BS 7580: Part 1: 1997 and the lab calibration procedure SMTP004-CA-152.
2. The electrical tests were performed using an electrical signal substituted for the microphone which was removed and replaced by an equivalent capacitance within a tolerance of  $\pm 20\%$ .
3. The acoustic calibration was performed using an B&K 4226 sound calibrator and corrections was applied for the difference between the free-field and pressure response of the Sound Level Meter.

### Test results

This is to certify that the Sound Level Meter conforms to BS 7580: Part 1: 1997 for the conditions under which the test was performed.

Details of the performed measurements are presented on page 2 of this certificate.

Actual Measurement data are documented on worksheets.

Approved Signatory:

  
Huang Jiamin Feng Junqi

Date: 26-May-2017

Company Chop:



Comments: The results reported in this certificate refer to the condition of the instrument on the date of calibration and carry no implication regarding the long-term stability of the instrument.





## CERTIFICATE OF CALIBRATION

(Continuation Page)

Certificate No.: 17CA0524 01

Page 2 of 2

### 1. Electrical Tests

The electrical tests were performed using an equivalent capacitance substituted for the microphone. The results are given in below with test status and the estimated uncertainties. The "Pass" means the result of the test is inside the tolerances stated in the test specifications. The "-" means the result of test is outside these tolerances.

Test:	Subtest:	Status:	Expanded Uncertainty (dB)	Coverage Factor
Self-generated noise	A	Pass	0.3	2.1
	C	Pass	0.8	
	Lin	Pass	1.6	
Linearity range for Leq	At reference range, Step 5 dB at 4 kHz	Pass	0.3	2.2
	Reference SPL on all other ranges	Pass	0.3	
	2 dB below upper limit of each range	Pass	0.3	
	2 dB above lower limit of each range	Pass	0.3	
Linearity range for SPL	At reference range, Step 5 dB at 4 kHz	Pass	0.3	
	A	Pass	0.3	
	C	Pass	0.3	
Frequency weightings	Lin	Pass	0.3	
	Single Burst Fast	Pass	0.3	
	Single Burst Slow	Pass	0.3	
Peak response	Single 100µs rectangular pulse	Pass	0.3	
	R.M.S. accuracy	Pass	0.3	
Time weighting I	Single burst 5 ms at 2000 Hz	Pass	0.3	
	Repeated at frequency of 100 Hz	Pass	0.3	
Time averaging	1 ms burst duty factor 1/10 <sup>3</sup> at 4kHz	Pass	0.3	
	1 ms burst duty factor 1/10 <sup>4</sup> at 4kHz	Pass	0.3	
Pulse range	Single burst 10 ms at 4 kHz	Pass	0.4	
	Sound exposure level	Pass	0.4	
Overload indication	SPL	Pass	0.3	
	Leq	Pass	0.4	

### 2. Acoustic tests

The complete sound level meter was calibrated on the reference range using a B&K 4226 acoustic calibrator with 1000Hz and SPL 94 dB. The sensitivity of the sound level meter was adjusted. The test result at 125 Hz and 8000 Hz are given in below with test status and the estimated uncertainties.

Test:	Subtest	Status	Expanded Uncertainty (dB)	Coverage Factor
Acoustic response	Weighting A at 125 Hz	Pass	0.3	
	Weighting A at 8000 Hz	Pass	0.5	

### 3. Response to associated sound calibrator

N/A

The expanded uncertainties have been calculated in accordance with the ISO Publication "Guide to the expression of uncertainty in measurement", and gives an interval estimated to have a level of confidence of 95%. A coverage factor of 2 is assumed unless explicitly stated.

- End -

Calibrated by:

Kai Sheng Jie

Date: 25-May-2017

Checked by:

Fung Chi Yip

Date: 26-May-2017

The standard(s) and equipment used in the calibration are traceable to national or international recognised standards and are calibrated on a schedule to maintain the required accuracy level.





## CERTIFICATE OF CALIBRATION

Certificate No.: 17CA1110 02

Page: 1 of 2

### Item tested

Description: Acoustical Calibrator (Class 1)  
Manufacturer: Rion Co., Ltd.  
Type/Model No.: NC-73  
Serial/Equipment No.: 10707358  
Adaptors used: -

### Item submitted by

Customer: Lam Geotechnics Ltd.  
Address of Customer: -  
Request No.: -  
Date of receipt: 10-Nov-2017

Date of test: 14-Nov-2017

### Reference equipment used in the calibration

Description:	Model:	Serial No.	Expiry Date:	Traceable to:
Lab standard microphone	B&K 4180	2341427	11-Apr-2018	SCL
Preamplifier	B&K 2673	2239857	05-May-2018	CEPREI
Measuring amplifier	B&K 2610	2346941	03-May-2018	CEPREI
Signal generator	DS 360	61227	01-Apr-2018	CEPREI
Digital multi-meter	34401A	US36087050	25-Apr-2018	CEPREI
Audio analyzer	8903B	GB41300350	21-Apr-2018	CEPREI
Universal counter	53132A	MY40003662	22-Apr-2018	CEPREI

### Ambient conditions

Temperature:  $21 \pm 1$  °C  
Relative humidity:  $50 \pm 10$  %  
Air pressure:  $1010 \pm 5$  hPa

### Test specifications

1. The Sound Calibrator has been calibrated in accordance with the requirements as specified in IEC 60942:1997 Annex B and the lab calibration procedure SMTP004-CA-156.
2. The calibrator was tested with its axis vertical facing downwards at the specific frequency using insert voltage technique.
3. The results are rounded to the nearest 0.01 dB and 0.1 Hz and have not been corrected for variations from a reference pressure of 1013.25 hectoPascals as the maker's information indicates that the instrument is insensitive to pressure changes.

### Test results

This is to certify that the sound calibrator conforms to the requirements of annex B of IEC 60942:1997 for the conditions under which the test was performed. This does not imply that the sound calibrator meets IEC 60942 under any other conditions.

Details of the performed measurements are presented on **page 2** of this certificate.

Approved Signatory:

  
Huang Jun Min / Feng Jun Qi

Date: 15-Nov-2017

Company Chop:



Comments: The results reported in this certificate refer to the condition of the instrument on the date of calibration and carry no implication regarding the long-term stability of the instrument.



# CERTIFICATE OF CALIBRATION

(Continuation Page)

Certificate No.: 17CA1110 02

Page: 2 of 2

## 1. Measured Sound Pressure Level

The output Sound Pressure Level in the calibrator head was measured at the setting and frequency shown using a calibrated laboratory standard microphone and insert voltage technique. The results are given in below with the estimated uncertainties.

Frequency Shown Hz	Output Sound Pressure Level Setting dB	Measured Output Sound Pressure Level dB	(Output level in dB re 20 µPa)
			Estimated Expanded Uncertainty dB
1000	94.00	93.93	0.10

## 2. Sound Pressure Level Stability - Short Term Fluctuations

The Short Term Fluctuations was determined by measuring the maximum and minimum of the fast weighted DC output of the B&K 2610 measuring amplifier over a 20 second time interval as required in the standard. The Short Term Fluctuation was found to be:

At 1000 Hz **STF = 0.008 dB**

Estimated expanded uncertainty 0.005 dB

## 3. Actual Output Frequency

The determination of actual output frequency was made using a B&K 4180 microphone together with a B&K 2673 preamplifier connected to a B&K 2610 measuring amplifier. The AC output of the B&K 2610 was taken to an universal counter which was used to determine the frequency averaged over 20 second of operation as required by the standard. The actual output frequency at 1 KHz was:

At 1000 Hz **Actual Frequency = 991.5 Hz**

Estimated expanded uncertainty 0.1 Hz Coverage factor k = 2.2

## 4. Total Noise and Distortion

For the Total Noise and Distortion measurement, the unfiltered AC output of the B&K 2610 measuring amplifier was connected to an Agilent Type 8903 B distortion analyser. The TND result at 1 KHz was:

At 1000 Hz **TND = 0.3 %**

Estimated expanded uncertainty 0.7 %


The expanded uncertainties have been calculated in accordance with the ISO Publication "Guide to the expression of uncertainty in measurement", and gives an interval estimated to have a level of confidence of 95%. A coverage factor of 2 is assumed unless explicitly stated.

Calibrated by:

  
Li Sheng Jie  
Date: 14-Nov-2017

- End -

Checked by:

  
Fung Chi Yip  
Date: 15-Nov-2017

The standard(s) and equipment used in the calibration are traceable to national or international recognised standards and are calibrated on a schedule to maintain the required accuracy level.





## CERTIFICATE OF CALIBRATION

Certificate No.: 17CA0320 03

Page: 1 of 2

### Item tested

Description: Acoustical Calibrator (Class 1)  
Manufacturer: Larson Davis  
Type/Model No.: CAL200  
Serial/Equipment No.: 13098  
Adaptors used: -

### Item submitted by

Customer: Lam Environmental Service Ltd.  
Address of Customer: -  
Request No.: -  
Date of receipt: 20-Mar-2017

Date of test: 23-Mar-2017

### Reference equipment used in the calibration

Description:	Model:	Serial No.	Expiry Date:	Traceable to:
Lab standard microphone	B&K 4180	2412857	14-Apr-2017	SCL
Preamplifier	B&K 2673	2239857	28-Apr-2017	CEPREI
Measuring amplifier	B&K 2610	2346941	26-Apr-2017	CEPREI
Signal generator	DS 360	61227	18-Apr-2017	CEPREI
Digital multi-meter	34401A	US36087050	18-Apr-2017	CEPREI
Audio analyzer	8903B	GB41300350	19-Apr-2017	CEPREI
Universal counter	53132A	MY40003662	19-Apr-2017	CEPREI

### Ambient conditions

Temperature:  $21 \pm 1$  °C  
Relative humidity:  $60 \pm 10$  %  
Air pressure:  $1010 \pm 5$  hPa

### Test specifications

- The Sound Calibrator has been calibrated in accordance with the requirements as specified in IEC 60942 1997 Annex B and the lab calibration procedure SMTP004-CA-156.
- The calibrator was tested with its axis vertical facing downwards at the specific frequency using insert voltage technique.
- The results are rounded to the nearest 0.01 dB and 0.1 Hz and have not been corrected for variations from a reference pressure of 1013.25 hectoPascals as the maker's information indicates that the instrument is insensitive to pressure changes.

### Test results

This is to certify that the sound calibrator conforms to the requirements of annex B of IEC 60942: 1997 for the conditions under which the test was performed. This does not imply that the sound calibrator meets IEC 60942 under any other conditions.

Details of the performed measurements are presented on page 2 of this certificate.

Approved Signatory:

Huang Jian Min/Feng Jun Qi

Date: 24-Mar-2017

Company Chop:



Comments: The results reported in this certificate refer to the condition of the instrument on the date of calibration and carry no implication regarding the long-term stability of the instrument.



## CERTIFICATE OF CALIBRATION

(Continuation Page)

Certificate No.: 17CA0320 03 Page: 2 of 2

**1. Measured Sound Pressure Level**

The output Sound Pressure Level in the calibrator head was measured at the setting and frequency shown using a calibrated laboratory standard microphone and insert voltage technique. The results are given in below with the estimated uncertainties.

Frequency Shown Hz	Output Sound Pressure Level Setting dB	Measured Output Sound Pressure Level dB	Estimated Expanded Uncertainty dB
1000	94.00	93.98	0.10

(Output level in dB re 20 µPa)

**2. Sound Pressure Level Stability - Short Term Fluctuations**

The Short Term Fluctuations was determined by measuring the maximum and minimum of the fast weighted DC output of the B&K 2610 measuring amplifier over a 20 second time interval as required in the standard. The Short Term Fluctuation was found to be:

**At 1000 Hz** **STF = 0.002 dB**  
 Estimated expanded uncertainty 0.005 dB

**3. Actual Output Frequency**

The determination of actual output frequency was made using a B&K 4180 microphone together with a B&K 2673 preamplifier connected to a B&K 2610 measuring amplifier. The AC output of the B&K 2610 was taken to an universal counter which was used to determine the frequency averaged over 20 second of operation as required by the standard. The actual output frequency at 1 KHz was:

**At 1000 Hz** **Actual Frequency = 1000.2 Hz**  
 Estimated expanded uncertainty 0.1 Hz Coverage factor k = 2.2


**4. Total Noise and Distortion**


For the Total Noise and Distortion measurement, the unfiltered AC output of the B&K 2610 measuring amplifier was connected to an Agilent Type 8903 B distortion analyser. The TND result at 1 KHz was:

**At 1000 Hz** **TND = 0.5 %**  
 Estimated expanded uncertainty 0.7 %

The expanded uncertainties have been calculated in accordance with the ISO Publication "Guide to the expression of uncertainty in measurement", and gives an interval estimated to have a level of confidence of 95%. A coverage factor of 2 is assumed unless explicitly stated.

- End -

Calibrated by:   
 Date: 23-Mar-2017

Checked by:   
 Date: 24-Mar-2017

The standard(s) and equipment used in the calibration are traceable to national or international recognised standards and are calibrated on a schedule to maintain the required accuracy level.





## CERTIFICATE OF CALIBRATION

Certificate No.: 18CA0309 02 Page: 1 of 2

### Item tested

Description: Acoustical Calibrator (Class 1)  
Manufacturer: Larson Davis  
Type/Model No.: CAL200  
Serial/Equipment No.: 13098  
Adaptors used: -

### Item submitted by

Customer: Lam Environmental Service Ltd.  
Address of Customer: -  
Request No.: -  
Date of receipt: 09-Mar-2018

Date of test: 12-Mar-2018

### Reference equipment used in the calibration

Description:	Model:	Serial No.	Expiry Date:	Traceable to:
Lab standard microphone	B&K 4180	2341427	11-Apr-2018	SCL
Preamplifier	B&K 2673	2239857	05-May-2018	CEPREI
Measuring amplifier	B&K 2610	2346941	03-May-2018	CEPREI
Signal generator	DS 360	61227	01-Apr-2018	CEPREI
Digital multi-meter	34401A	US36087050	25-Apr-2018	CEPREI
Audio analyzer	8903B	GB41300350	21-Apr-2018	CEPREI
Universal counter	53132A	MY40003662	22-Apr-2018	CEPREI

### Ambient conditions

Temperature:  $21 \pm 1$  °C  
Relative humidity:  $50 \pm 10$  %  
Air pressure:  $1000 \pm 5$  hPa

### Test specifications

- The Sound Calibrator has been calibrated in accordance with the requirements as specified in IEC 60942 1997 Annex B and the lab calibration procedure SMTP004-CA-156.
- The calibrator was tested with its axis vertical facing downwards at the specific frequency using insert voltage technique.
- The results are rounded to the nearest 0.01 dB and 0.1 Hz and have not been corrected for variations from a reference pressure of 1013.25 hectoPascals as the maker's information indicates that the instrument is insensitive to pressure changes.

### Test results

This is to certify that the sound calibrator conforms to the requirements of annex B of IEC 60942: 1997 for the conditions under which the test was performed. This does not imply that the sound calibrator meets IEC 60942 under any other conditions.

Details of the performed measurements are presented on page 2 of this certificate.

Approved Signatory:  Date: 12-Mar-2018 Company Chop: 

Comments: The results reported in this certificate refer to the condition of the instrument on the date of calibration and carry no implication regarding the long term stability of the instrument.



# CERTIFICATE OF CALIBRATION

(Continuation Page)

Certificate No.: 18CA0309 02

Page: 2 of 2

## 1. Measured Sound Pressure Level

The output Sound Pressure Level in the calibrator head was measured at the setting and frequency shown using a calibrated laboratory standard microphone and insert voltage technique. The results are given in below with the estimated uncertainties.

Frequency Shown Hz	Output Sound Pressure Level Setting dB	Measured Output Sound Pressure Level dB	(Output level in dB re 20 µPa)	
			Estimated Uncertainty dB	Expanded Uncertainty dB
1000	94.0	93.81	0.10	

## 2. Sound Pressure Level Stability - Short Term Fluctuations

The Short Term Fluctuations was determined by measuring the maximum and minimum of the fast weighted DC output of the B&K 2610 measuring amplifier over a 20 second time interval as required in the standard. The Short Term Fluctuation was found to be:

At 1000 Hz **STF = 0.011 dB**

Estimated expanded uncertainty 0.005 dB

## 3. Actual Output Frequency

The determination of actual output frequency was made using a B&K 4180 microphone together with a B&K 2673 preamplifier connected to a B&K 2610 measuring amplifier. The AC output of the B&K 2610 was taken to an universal counter which was used to determine the frequency averaged over 20 second of operation as required by the standard. The actual output frequency at 1 KHz was:

At 1000 Hz **Actual Frequency = 1000.0 Hz**

Estimated expanded uncertainty 0.1 Hz Coverage factor k = 2.2

## 4. Total Noise and Distortion

For the Total Noise and Distortion measurement, the unfiltered AC output of the B&K 2610 measuring amplifier was connected to an Agilent Type 8903 B distortion analyser. The TND result at 1 KHz was:

At 1000 Hz **TND = 0.6 %**

Estimated expanded uncertainty 0.7 %

The expanded uncertainties have been calculated in accordance with the ISO Publication "Guide to the expression of uncertainty in measurement", and gives an interval estimated to have a level of confidence of 95%. A coverage factor of 2 is assumed unless explicitly stated.

- End -

Calibrated by:

Date:

Fung Chi Yip  
12-Mar-2018

Checked by:

Date:

Lam Tze Wai  
12-Mar-2018

The standard(s) and equipment used in the calibration are traceable to national or international recognised standards and are calibrated on a schedule to maintain the required accuracy level.





**REPORT OF EQUIPMENT PERFORMANCE CHECK / CALIBRATION**

**WORK ORDER:** HK1810086  
**DATE OF ISSUE:** 25/01/2018  
**CLIENT:** LAM GEOTECHNICS LIMITED

<b>Equipment Type:</b>	Turbidimeter
<b>Brand Name:</b>	Xin Rui
<b>Model No.:</b>	WGZ-3B
<b>Serial No.:</b>	1309192
<b>Equipment No.:</b>	---
<b>Date of Calibration:</b>	24/01/2018
<b>Date of next Calibration:</b>	24/04/2018

**Parameters:**  
**Turbidity**

Method Ref: APHA 22<sup>nd</sup> ed. 2130B

Expected Reading (NTU)	Display Reading (NTU)	Tolerance
0	0.00	---
4	4.12	3.0%
10	10.4	4.0%
40	43.0	7.4%
100	107	7.0%
400	416	4.1%
1000	1000	0.0%
	Tolerance Limit (±)	10%

Remark: "Displayed Reading" presents the figures shown on item under calibration/checking regardless of equipment precision or significant figures.





**REPORT OF EQUIPMENT PERFORMANCE CHECK / CALIBRATION**

**WORK ORDER:** HK1810102  
**DATE OF ISSUE:** 01/02/2018  
**CLIENT:** LAM GEOTECHNICS LIMITED

<b>Equipment Type:</b>	Turbidimeter
<b>Brand Name:</b>	Xin Rui
<b>Model No.:</b>	WGZ-3B
<b>Serial No.:</b>	1403009
<b>Equipment No.:</b>	---
<b>Date of Calibration:</b>	01/02/2018
<b>Date of next Calibration:</b>	01/05/2018

**Parameters:****Turbidity**Method Ref: APHA 22<sup>nd</sup> ed. 2130B

Expected Reading (NTU)	Display Reading (NTU)	Tolerance
0	0.00	---
4	4.09	2.3%
10	9.35	-6.5%
40	41.6	3.9%
100	105	5.4%
400	382	-4.5%
1000	1000	0.0%
	Tolerance Limit ( $\pm$ )	10%

Remark: "Displayed Reading" presents the figures shown on item under calibration/checking regardless of equipment precision or significant figures.



**REPORT OF EQUIPMENT PERFORMANCE CHECK / CALIBRATION**

**WORK ORDER:** HK1810091  
**DATE OF ISSUE:** 25/01/2018  
**CLIENT:** LAM GEOTECHNICS LIMITED

<b>Equipment Type:</b>	Turbidity Meter
<b>Brand Name:</b>	PCE Instruments
<b>Model No.:</b>	PCE-TUM 20
<b>Serial No.:</b>	Q942542
<b>Equipment No.:</b>	---
<b>Date of Calibration:</b>	25/01/2018
<b>Date of next Calibration:</b>	25/04/2018

**Parameters:****Turbidity**Method Ref: APHA 22<sup>nd</sup> ed. 2130B

Expected Reading (NTU)	Display Reading (NTU)	Tolerance
0	0.00	---
4	4.17	4.3%
20	21.8	9.2%
40	42.5	6.2%
100	98.0	-2.0%
400	397	-0.8%
800	870	8.8%
	<b>Tolerance Limit (±)</b>	<b>10%</b>

Remark: "Displayed Reading" presents the figures shown on item under calibration/checking regardless of equipment precision or significant figures.



## EQUIPMENT PERFORMANCE CHECK / CALIBRATION REPORT

**Report No.** : HK1810025  
**Project Name** : EQUIPMENT PERFORMANCE CHECK/CALIBRATION REPORT  
**Date of Issue** : 08/01/2018  
  
**Customer** : LAM ENVIRONMENTAL SERVICES LIMITED  
**Address** : 11/F., CENTRE POINT, 181-185 GLOUCESTER ROAD, WAN CHAI, HONG KONG

---

**Calibration Job No.** : HK1810025  
**Test Item No.** : HK1810025-01  
**Test Item Details**  
**Test Item Description** : Sonde  
**Manufacturer** : YSI  
**Model No.** : Professional Plus  
**Serial No.** : 14M100277  
**Performance Method** : Checked according to in-house method CAL005  
 (References: Temperature (Section 6 of International Accreditation New Zealand Technical Guide No. 3 Second edition March 2008: Working Thermometer Calibration Procedure), pH value (APHA 21e 4500H:B), Salinity (Refer to Conductivity APHA 19e 2510B ) , Dissolved oxygen (APHA 19e 4500-O,C))

---

**Test Item Receipt Date** : 05/01/2018  
**Test Item Calibration Date** : 05/01/2018

- Notes :
1. This report shall not be reproduced, except in full, without prior approval from Pilot Testing Limited.
  2. Results relate to item(s) as received.
  3.  $\pm$  indicates the tolerance limit
  4. N/A = Not applicable
  5. APHA - American Public Health Association, American Water Works Association and Water Environment Federation, Standard Methods for the Examination of Water and Wastewater, APHA-AWWA-WEF. USA
  6. DO, pH, salinity and temperature performance check was conducted by Pilot Testing Limited.
  7. Because of high sensitivity and ease of measurement, the conductivity method (according to APHA 19e 2510) is used to determine salinity.

Approved Signatory

Ms. Wong Po Yan, Pauline  
(Assistant Laboratory Manager)

Issue Date:

08/01/2018

Pilot Testing Limited

Address: Room B12, Block B, 5/F, Tonic Industrial Centre, 19 Lam Hing Street, Kowloon Bay, Kowloon  
 Tel: (852) 2527 6691 email: test@pilot-testing.com




**REPORT OF EQUIPMENT PERFORMANCE CHECK/CALIBRATION**

**WORK ORDER:** HK1810025  
**DATE OF ISSUE:** 08/01/2018  
**CLIENT:** LAM ENVIRONMENTAL SERVICES LIMITED

<b>Equipment Type</b>	Sonde
<b>Manufacturer</b>	YSI
<b>Model No.</b>	Professional Plus
<b>Serial No.</b>	14M100277
<b>Date of Calibration</b>	05-Jan-18
<b>Date of next Calibration</b>	05-Apr-18

**Parameters:**

**Temperature (Method Ref: Section 6 of International Accreditation New Zealand Technical Guide No.3 Second edition March 2008: Working Thermometer Calibration Procedure)**

Reference Reading (°C)	Display Reading (°C)	Deviation (°C)
5.2	5.2	0.0
13.6	13.6	0.0
22.7	22.7	0.0
Tolerance Limit		±2.0

**pH Value (Method Ref: APHA21e, 4500H:B)**

Expected Reading (pH unit)	Reference Reading (pH unit)	Display Reading (pH unit)	Deviation (pH unit)
4.0	3.98	4.07	0.09
7.0	7.11	7.10	-0.01
10.0	10.07	10.09	0.02
Tolerance Limit			±0.20

**Conductivity (Method Ref: APHA 19e, 2510)**

KCl concentration (mol/L)	Reference Reading (ms/cm)	Display Reading (ms/cm)	Deviation (%)
0.0000	0.00	0.00	--
0.1000	11.3	11.2	-0.62
0.2000	23.2	23.3	0.43
0.5000	51.9	52.4	0.96
Tolerance Limit			±2.0

**Dissolved Oxygen (DO) (Method Ref: APHA 19e, 4500-O, C)**

Reference DO reading (mg/L)	DO reading od DO probe (mg/L)	Deviation (mg/L)
8.10	8.13	0.03
7.72	7.65	-0.07
4.48	4.40	-0.08
Tolerance Limit		±0.20

- Remarks:
- (1) Maxium tolerance and calibration frequency stated in the report, unless otherwise stated, the internal acceptance criteria of Pilot Testing Limited will be followed.
  - (2) Displayed reading presents the figures shown on item under calibration/checking regardless of equipment precision or significant figures.
  - (3) Because of high sensitivity and ease of measurement, the conductivity method (accordig to APHA 19e 2510) is used to determine salinity.

- End of Report -





## EQUIPMENT PERFORMANCE CHECK / CALIBRATION REPORT

**Report No.** : HK1711109  
**Project Name** : EQUIPMENT PERFORMANCE CHECK/CALIBRATION REPORT  
**Date of Issue** : 01/12/2017  
  
**Customer** : LAM ENVIRONMENTAL SERVICES LIMITED  
**Address** : 11/F., CENTRE POINT, 181-185 GLOUCESTER ROAD, WAN CHAI, HONG KONG  


---

**Calibration Job No.** : HK1711109  
**Test Item No.** : HK1711109-01  
**Test Item Details**  
**Test Item Description** : Sonde  
**Manufacturer** : YSI  
**Model No.** : Professional Plus  
**Serial No.** : 16J100298  
**Performance Method** : Checked according to in-house method CAL005  
 (References: Temperature (Section 6 of International Accreditation New Zealand Technical Guide No. 3 Second edition March 2008: Working Thermometer Calibration Procedure), pH value (APHA 21e 4500H:B), Salinity (Refer to Conductivity APHA 19e 2510B ) , Dissolved oxygen (APHA 19e 4500-O,C))  
**Test Item Receipt Date** : 28/11/2017  
**Test Item Calibration Date** : 01/12/2017  


---

- Notes :
1. This report shall not be reproduced, except in full, without prior approval from Pilot Testing Limited.
  2. Results relate to item(s) as received.
  3.  $\pm$  indicates the tolerance limit
  4. N/A = Not applicable
  5. APHA - American Public Health Association, American Water Works Association and Water Environment Federation, Standard Methods for the Examination of Water and Wastewater, APHA-AWWA-WEF. USA
  6. DO, pH, salinity and temperature performance check was conducted by Pilot Testing Limited.
  7. Because of high sensitivity and ease of measurement, the conductivity method (according to APHA 19e 2510) is used to determine salinity.

Approved Signatory

Ms. Wong Po Yan, Pauline  
(Assistant Laboratory Manager)

Issue Date:

01/12/2017

Pilot Testing Limited

Address: Room B12, Block B, 5/F, Tonic Industrial Centre, 19 Lam Hing Street, Kowloon Bay, Kowloon  
 Tel: (852) 2527 6691 email: test@pilot-testing.com


**REPORT OF EQUIPMENT PERFORMANCE CHECK/CALIBRATION**

**WORK ORDER:** HK1711109  
**DATE OF ISSUE:** 01/12/2017  
**CLIENT:** LAM ENVIRONMENTAL SERVICES LIMITED

<b>Equipment Type</b>	Sonde
<b>Manufacturer</b>	YSI
<b>Model No.</b>	Professional Plus
<b>Serial No.</b>	16J100298
<b>Date of Calibration</b>	01-Dec-17
<b>Date of next Calibration</b>	01-Mar-18

**Parameters:**

**Temperature (Method Ref: Section 6 of International Accreditation New Zealand Technical Guide No.3 Second edition March 2008: Working Thermometer Calibration Procedure)**

Reference Reading (°C)	Display Reading (°C)	Deviation (°C)
4.3	4.3	0.0
14.4	14.4	0.0
22.7	23.3	0.6
Tolerance Limit		±2.0

**pH Value (Method Ref: APHA21e, 4500H:B)**

Expected Reading (pH unit)	Reference Reading (pH unit)	Display Reading (pH unit)	Deviation (pH unit)
4.0	4.10	4.11	0.01
7.0	7.08	7.06	-0.02
10.0	10.30	10.20	-0.10
Tolerance Limit			±0.20

**Conductivity (Method Ref: APHA 19e, 2510)**

KCl concentration (mol/L)	Reference Reading (ms/cm)	Display Reading (ms/cm)	Deviation (%)
0.0000	0.00	0.00	--
0.1000	11.4	11.4	0.00
0.2000	23.1	22.7	-1.73
0.5000	51.0	51.8	1.57
Tolerance Limit			±2.0

**Dissolved Oxygen (DO) (Method Ref: APHA 19e, 4500-O, C)**

Reference DO reading (mg/L)	DO reading od DO probe (mg/L)	Deviation (mg/L)
7.63	7.54	-0.09
6.31	6.30	-0.01
3.95	4.04	0.09
Tolerance Limit		±0.20

- Remarks:
- (1) Maxium tolerance and calibration frequency stated in the report, unless otherwise stated, the internal acceptance criteria of Pilot Testing Limited will be followed.
  - (2) Displayed reading presents the figures shown on item under calibration/checking regardless of equipment precision or significant figures.
  - (3) Because of high sensitivity and ease of measurement, the conductivity method (according to APHA 19e 2510) is used to determine salinity.

- End of Report -



## EQUIPMENT PERFORMANCE CHECK / CALIBRATION REPORT

Report No. : HK1810229  
 Project Name : EQUIPMENT PERFORMANCE CHECK/CALIBRATION REPORT  
 Date of Issue : 12/03/2018  
  
 Customer : LAM ENVIRONMENTAL SERVICES LIMITED  
 Address : 11/F., CENTRE POINT, 181-185 GLOUCESTER ROAD, WAN CHAI, HONG KONG  


---

 Calibration Job No. : HK1810229  
 Test Item No. : HK1810229-01  
 Test Item Details :  
 Test Item Description : Sonde  
 Manufacturer : YSI  
 Model No. : Professional Plus  
 Serial No. : 16J100298  
 Performance Method : Checked according to in-house method CAL005  
 (References: Temperature (Section 6 of International Accreditation New Zealand Technical Guide No. 3 Second edition March 2008: Working Thermometer Calibration Procedure), pH value (APHA 21e 4500H:B), Salinity (Refer to Conductivity APHA 19e 2510B ) , Dissolved oxygen (APHA 19e 4500-O,C))  
 Test Item Receipt Date : 06/03/2018  
 Test Item Calibration Date : 12/03/2018  


---

- Notes :
1. This report shall not be reproduced, except in full, without prior approval from Pilot Testing Limited.
  2. Results relate to item(s) as received.
  3. ± indicates the tolerance limit
  4. N/A = Not applicable
  5. APHA - American Public Health Association, American Water Works Association and Water Environment Federation, Standard Methods for the Examination of Water and Wastewater, APHA-AWWA-WEF. USA
  6. DO, pH, salinity and temperature performance check was conducted by Pilot Testing Limited.
  7. Because of high sensitivity and ease of measurement, the conductivity method (according to APHA 19e 2510) is used to determine salinity.

Approved Signatory :

Ms. Wong Po Yan, Pauline  
(Assistant Laboratory Manager)

Issue Date:

12/03/2018


**REPORT OF EQUIPMENT PERFORMANCE CHECK/CALIBRATION**

**WORK ORDER:** HK1810229  
**DATE OF ISSUE:** 12/03/2018  
**CLIENT:** LAM ENVIRONMENTAL SERVICES LIMITED

<b>Equipment Type</b>	Sonde
<b>Manufacturer</b>	YSI
<b>Model No.</b>	Professional Plus
<b>Serial No.</b>	16J100298
<b>Date of Calibration</b>	12-Mar-18
<b>Date of next Calibration</b>	12-Jun-18

**Parameters:**

**Temperature (Method Ref: Section 6 of International Accreditation New Zealand Technical Guide No.3 Second edition March 2008: Working Thermometer Calibration Procedure)**

Reference Reading (°C)	Display Reading (°C)	Deviation (°C)
6.3	6.3	0.0
15.3	15.3	0.0
25.4	25.5	0.1
Tolerance Limit		±2.0

**pH Value (Method Ref: APHA21e, 4500H:B)**

Expected Reading (pH unit)	Reference Reading (pH unit)	Display Reading (pH unit)	Deviation (pH unit)
4.0	4.01	4.01	0.00
7.0	7.06	7.14	0.08
10.0	10.00	10.06	0.06
Tolerance Limit			±0.20

**Conductivity (Method Ref: APHA 19e, 2510)**

KCl concentration (mol/L)	Reference Reading (ms/cm)	Display Reading (ms/cm)	Deviation (%)
0.0000	0.00	0.00	--
0.1000	11.3	11.2	-0.88
0.2000	22.0	22.1	0.45
0.5000	51.0	50.4	-1.18
Tolerance Limit			±2.0

**Dissolved Oxygen (DO) (Method Ref: APHA 19e, 4500-O, C)**

Reference DO reading (mg/L)	DO reading od DO probe (mg/L)	Deviation (mg/L)
7.61	7.60	-0.01
6.99	6.84	-0.15
5.34	5.45	0.11
Tolerance Limit		±0.20

**Remarks:** (1) Maxium tolerance and calibration frequency stated in the report, unless otherwise stated, the internal acceptance criteria of Pilot Testing Limited will be followed.  
 (2) Displayed reading presents the figures shown on item under calibration/checking regardless of equipment precision or significant figures.  
 (3) Because of high sensitivity and ease of measurement, the conductivity method (accorndg to APHA 19e 2510) is used to determine salinity.

- End of Report -



## EQUIPMENT PERFORMANCE CHECK / CALIBRATION REPORT

**Report No.** : HK1711081  
**Project Name** : EQUIPMENT PERFORMANCE CHECK/CALIBRATION REPORT  
**Date of Issue** : 27/12/2017  
  
**Customer** : LAM ENVIRONMENTAL SERVICES LIMITED  
**Address** : 11/F., CENTRE POINT, 181-185 GLOUCESTER ROAD, WAN CHAI, HONG KONG  


---

**Calibration Job No.** : HK1711081  
**Test Item No.** : HK1711081-01  
**Test Item Details**  
**Test Item Description** : Sonde  
**Manufacturer** : YSI  
**Model No.** : Professional Plus  
**Serial No.** : 17F100236  
**Performance Method** : Checked according to in-house method CAL005  
 (References: Temperature (Section 6 of International Accreditation New Zealand Technical Guide No. 3 Second edition March 2008: Working Thermometer Calibration Procedure), pH value (APHA 21e 4500H:B), Salinity (Refer to Conductivity APHA 19e 2510B )  
 , Dissolved oxygen (APHA 19e 4500-O,C))  
  
**Test Item Receipt Date** : 21/12/2017  
**Test Item Calibration Date** : 22/12/2017

---

- Notes :
1. This report shall not be reproduced, except in full, without prior approval from Pilot Testing Limited.
  2. Results relate to item(s) as received.
  3. ± indicates the tolerance limit
  4. N/A = Not applicable
  5. APHA - American Public Health Association, American Water Works Association and Water Environment Federation, Standard Methods for the Examination of Water and Wastewater, APHA-AWWA-WEF. USA
  6. DO, pH, salinity and temperature performance check was conducted by Pilot Testing Limited.
  7. Because of high sensitivity and ease of measurement, the conductivity method (according to APHA 19e 2510) is used to determine salinity.

Approved Signatory

:

Ms. Wong Po Yan, Pauline  
(Assistant Laboratory Manager)

Issue Date:

27/12/2017


**REPORT OF EQUIPMENT PERFORMANCE CHECK/CALIBRATION**

**WORK ORDER:** HK1711081  
**DATE OF ISSUE:** 27/12/2017  
**CLIENT:** LAM ENVIRONMENTAL SERVICES LIMITED

<b>Equipment Type</b>	Sonde
<b>Manufacturer</b>	YSI
<b>Model No.</b>	Professional Plus
<b>Serial No.</b>	17F100236
<b>Date of Calibration</b>	22-Dec-17
<b>Date of next Calibration</b>	22-Mar-18

**Parameters:**

**Temperature (Method Ref: Section 6 of International Accreditation New Zealand Technical Guide No.3 Second edition March 2008: Working Thermometer Calibration Procedure)**

Reference Reading (°C)	Display Reading (°C)	Deviation (°C)
5.9	5.9	0.0
15.1	15.1	0.0
28.0	28.0	0.0
Tolerance Limit		±2.0

**pH Value (Method Ref: APHA21e, 4500H:B)**

Expected Reading (pH unit)	Reference Reading (pH unit)	Display Reading (pH unit)	Deviation (pH unit)
4.0	4.07	3.95	-0.12
7.0	7.02	6.90	-0.12
10.0	10.03	10.04	0.01
Tolerance Limit			±0.20

**Conductivity (Method Ref: APHA 19e, 2510)**

KCl concentration (mol/L)	Reference Reading (ms/cm)	Display Reading (ms/cm)	Deviation (%)
0.0000	0.00	0.00	--
0.1000	11.4	11.2	-1.75
0.2000	22.8	22.7	-0.44
0.5000	57.3	56.8	-0.87
Tolerance Limit			±2.0

**Dissolved Oxygen (DO) (Method Ref: APHA 19e, 4500-O, C)**

Reference DO reading (mg/L)	DO reading od DO probe (mg/L)	Deviation (mg/L)
7.37	7.40	0.03
6.62	6.57	-0.05
5.45	5.51	0.06
Tolerance Limit		±0.20

- Remarks:
- (1) Maxium tolerance and calibration frequency stated in the report, unless otherwise stated, the internal acceptance criteria of Pilot Testing Limited will be followed.
  - (2) Displayed reading presents the figures shown on item under calibration/checking regardless of equipment precision or significant figures.
  - (3) Because of high sensitivity and ease of measurement, the conductivity method (accoriding to APHA 19e 2510) is used to determine salinity.

- End of Report -





## EQUIPMENT PERFORMANCE CHECK / CALIBRATION REPORT

**Report No.** : HK1810254  
**Project Name** : EQUIPMENT PERFORMANCE CHECK/CALIBRATION REPORT  
**Date of Issue** : 14/03/2018  
  
**Customer** : LAM ENVIRONMENTAL SERVICES LIMITED  
**Address** : 11/F., CENTRE POINT, 181-185 GLOUCESTER ROAD, WAN CHAI, HONG KONG  


---

**Calibration Job No.** : HK1810254  
**Test Item No.** : HK1810254-01  
**Test Item Details**  
**Test Item Description** : Sonde  
**Manufacturer** : YSI  
**Model No.** : Professional Plus  
**Serial No.** : 17F100236  
**Performance Method** : Checked according to in-house method CAL005  
(References: Temperature (Section 6 of International Accreditation New Zealand Technical Guide No. 3 Second edition March 2008: Working Thermometer Calibration Procedure), pH value (APHA 21e 4500H:B), Salinity (Refer to Conductivity APHA 19e 2510B ) , Dissolved oxygen (APHA 19e 4500-O,C))  
  
**Test Item Receipt Date** : 13/03/2018  
**Test Item Calibration Date** : 14/03/2018  


---

- Notes :
1. This report shall not be reproduced, except in full, without prior approval from Pilot Testing Limited.
  2. Results relate to item(s) as received.
  3.  $\pm$  indicates the tolerance limit
  4. N/A = Not applicable
  5. APHA - American Public Health Association, American Water Works Association and Water Environment Federation, Standard Methods for the Examination of Water and Wastewater, APHA-AWWA-WEF. USA
  6. DO, pH, salinity and temperature performance check was conducted by Pilot Testing Limited.
  7. Because of high sensitivity and ease of measurement, the conductivity method (according to APHA 19e 2510) is used to determine salinity.

Approved Signatory :

Issue Date:

14/03/2018

---

 Ms. Wong Po Yan, Pauline  
 (Assistant Laboratory Manager)


**REPORT OF EQUIPMENT PERFORMANCE CHECK/CALIBRATION**

**WORK ORDER:** HK1810254  
**DATE OF ISSUE:** 14/03/2018  
**CLIENT:** LAM ENVIRONMENTAL SERVICES LIMITED

<b>Equipment Type</b>	Sonde
<b>Manufacturer</b>	YSI
<b>Model No.</b>	Professional Plus
<b>Serial No.</b>	17F100236
<b>Date of Calibration</b>	14-Mar-18
<b>Date of next Calibration</b>	14-Jun-18

**Parameters:**

**Temperature (Method Ref: Section 6 of International Accreditation New Zealand Technical Guide No.3 Second edition March 2008: Working Thermometer Calibration Procedure)**

Reference Reading (°C)	Display Reading (°C)	Deviation (°C)
5.8	5.8	0.0
16.1	16.1	0.0
25.5	25.5	0.0
	<b>Tolerance Limit</b>	<b>±2.0</b>

**pH Value (Method Ref: APHA21e, 4500H:B)**

Expected Reading (pH unit)	Reference Reading (pH unit)	Display Reading (pH unit)	Deviation (pH unit)
4.0	4.00	4.04	0.04
7.0	7.10	7.16	0.06
10.0	10.02	10.02	0.00
	<b>Tolerance Limit</b>		<b>±0.20</b>

**Conductivity (Method Ref: APHA 19e, 2510)**

KCl concentration (mol/L)	Reference Reading (ms/cm)	Display Reading (ms/cm)	Deviation (%)
0.0000	0.00	0.00	--
0.1000	11.6	11.5	-0.86
0.2000	23.1	22.8	-1.30
0.5000	50.2	50.0	-0.40
	<b>Tolerance Limit</b>		<b>±2.0</b>

**Dissolved Oxygen (DO) (Method Ref: APHA 19e, 4500-O, C)**

Reference DO reading (mg/L)	DO reading od DO probe (mg/L)	Deviation (mg/L)
7.88	7.90	0.02
6.94	6.93	-0.01
4.68	4.79	0.11
	<b>Tolerance Limit</b>	<b>±0.20</b>

- Remarks:
- (1) Maximum tolerance and calibration frequency stated in the report, unless otherwise stated, the internal acceptance criteria of Pilot Testing Limited will be followed.
  - (2) Displayed reading presents the figures shown on item under calibration/checking regardless of equipment precision or significant figures.
  - (3) Because of high sensitivity and ease of measurement, the conductivity method (according to APHA 19e 2510) is used to determine salinity.

- End of Report -



***Appendix 5.1***

***Monitoring Schedules for Reporting Month and Coming Reporting Month***

Contract No. HK/2015/01  
Wan Chai Development Phase II and Central-Wan Chai Bypass  
Sampling, Field Measurement and Testing Works (Stage 3)  
Environmental Monitoring Schedule  
March 2018

Sunday	Monday	Tuesday	Wednesday	Thursday	Friday	Saturday
		27-Feb	28-Feb	1-Mar	2-Mar	3-Mar
			Noise (daytime) (M1a) Impact WQM Mid-flood 16.50 Mid-ebb 23.40	Noise (daytime) (M2b, M3a, M4b, M5b, M6) 16.50 23.40	24hr TSP Impact WQM Mid-ebb 12.48 Mid-flood 18.33	1hr TSP
4-Mar	5-Mar	6-Mar	7-Mar	8-Mar	9-Mar	10-Mar
	Impact WQM Mid-flood 8.38 Mid-ebb 14.37	Noise (daytime) (M1a, M2b, M3a, M4b, M5b, M6) 24hr TSP	Impact WQM Mid-flood 9.41 Mid-ebb 15.57	1hr TSP	Impact WQM Mid-flood 10.50 Mid-ebb 18.15	
11-Mar	12-Mar	13-Mar	14-Mar	15-Mar	16-Mar	17-Mar
	Noise (daytime) (M1a, M5b) Impact WQM Mid-flood 13.52 Mid-ebb 21.32	24hr TSP Noise (daytime) (M2b, M3a)	1hr TSP Noise (daytime) (M4b, M6) Impact WQM Mid-flood 16.00 Mid-ebb 22.57		Impact WQM Mid-ebb 12.09 Mid-flood 17.36	
18-Mar	19-Mar	20-Mar	21-Mar	22-Mar	23-Mar	24-Mar
	24hr TSP Impact WQM Mid-flood 7.38 Mid-ebb 13.42	1hr TSP	Noise (daytime) (M1a, M2b) Impact WQM Mid-flood 8.41 Mid-ebb 15.00	Noise (daytime) (M3a, M4b, M5b, M6) 22-Mar	24hr TSP Impact WQM Mid-flood 9.49 Mid-ebb 16.35	1hr TSP
25-Mar	26-Mar	27-Mar	28-Mar			
	Noise (daytime) (M2b) Impact WQM Mid-flood 12.57 Mid-ebb 20.36	Noise (daytime) (M3a, M4b, M5b, M6)	Noise (daytime) (M1a)			

Remark:  
With respect to the completion of the removal of the temporary reclamation at TS3 area confirmed by the CWB RSS and the completion of the 4-weeks post construction water quality monitoring at the associated Enhanced DO monitoring stations, the respective Enhance DO monitoring at Monitoring Station C6 and C7 were temporarily suspended from 5 March 2017 ebb side onwards.

Contract No. HK/2015/01  
Wan Chai Development Phase II and Central-Wan Chai Bypass  
Sampling, Field Measurement and Testing Works (Stage 3)  
Tentative Environmental Monitoring Schedule  
April 2018

Sunday	Monday	Tuesday	Wednesday	Thursday	Friday	Saturday
			28-Mar 24hr TSP Impact WQM Mid-flood 15:48 Mid-ebb 22:34	29-Mar 1hr TSP	30-Mar Impact WQM Mid-ebb 11:48 Mid-flood 17:39	31-Mar
1-Apr	2-Apr	3-Apr 24hr TSP Noise (daytime) Impact WQM Mid-flood 7:54 Mid-ebb 14:08	4-Apr 1hr TSP	5-Apr Impact WQM Mid-flood 8:52 Mid-ebb 15:23	6-Apr Noise (daytime)	7-Apr Impact WQM Mid-flood 9:39 Mid-ebb 17:04
8-Apr	9-Apr 24hr TSP Noise (daytime)	10-Apr 1hr TSP Noise (daytime) Impact WQM Mid-flood 4:17 Mid-ebb 20:42	11-Apr	12-Apr Impact WQM Mid-flood 15:37 Mid-ebb 22:12	13-Apr	14-Apr 24hr TSP Impact WQM Mid-ebb 11:38 Mid-flood 17:23
15-Apr	16-Apr 1hr TSP Impact WQM Mid-ebb 12:41 Mid-flood 18:55	17-Apr Noise (daytime)	18-Apr Noise (daytime) Impact WQM Mid-ebb 13:58 Mid-flood 20:28	19-Apr	20-Apr 24hr TSP Impact WQM Mid-flood 8:41 Mid-ebb 15:27	21-Apr
22-Apr	23-Apr Noise (daytime) Impact WQM Mid-flood 11:39 Mid-ebb 18:57	24-Apr Noise (daytime)	25-Apr Impact WQM Mid-flood 14:34 Mid-ebb 21:17	26-Apr 24hr TSP	27-Apr 1hr TSP	



***Appendix 5.2***

***Noise Monitoring Results and Graphical Presentations***





**Noise Monitoring Result**

**Day Time (0700 - 1900hrs on normal weekdays)**

Location: M1a - Footbridge at EX-Wanchai Harbour Road Sports Centre

Date	Time	Weather	Measurement Noise Level			Baseline Level	Construction Noise Level	Limit Level
			Leq	L10	L90	Leq	Leq	Leq
Unit: dB(A), (30-min)								
28/2/18	13:35	Fine	77.0	80.4	74.6	72	75	75
6/3/18	14:00	Fine	75.9	78.0	69.7	72	73	75
12/3/18	11:00	Fine	71.1	73.5	67.2	72	71	75
21/3/18	09:00	Fine	74.2	75.9	71.6	72	70	75
28/3/18	15:20	Fine	72.6	74.8	70.0	72	62	75



**Noise Monitoring Result**

**Day Time (0700 - 1900hrs on normal weekdays)**

Location: M2b - Noon-day gun area

Date	Time	Weather	Measurement Noise Level			Baseline Level	Construction Noise Level	Limit Level
			Leq	L10	L90	Leq	Leq	Leq
Unit: dB(A), (30-min)								
1/3/18	10:05	Fine	67.3	69.1	64.9	68	67	75
6/3/18	14:45	Fine	67.6	69.3	65.5	68	68	75
13/3/18	14:50	Fine	67.9	70.2	65.1	68	56	75
21/3/18	09:45	Fine	66.9	68.4	64.6	68	67	75
26/3/18	13:10	Fine	68.9	70.6	66.5	68	63	75

Location: M3a - Tung Lo Wan Fire Station

Date	Time	Weather	Measurement Noise Level			Baseline Level	Construction Noise Level	Limit Level
			Leq	L10	L90	Leq	Leq	Leq
Unit: dB(A), (30-min)								
1/3/18	13:40	Fine	65.6	67.0	63.9	69	66	75
6/3/18	09:30	Fine	65.1	66.8	62.8	69	65	75
13/3/18	15:40	Fine	66.3	68.6	63.7	69	66	75
22/3/18	08:20	Fine	66.5	68.7	64.9	69	67	75
27/3/18	08:50	Fine	65.2	67.1	62.3	69	65	75



**Noise Monitoring Result**

**Day Time (0700 - 1900hrs on normal weekdays)**

Location: M4b - Victoria Centre

Date	Time	Weather	Measurement Noise Level			Baseline Noise Level	Construction Noise Level	Limit Level
			Leq	L10	L90	Leq	Leq	Leq
Unit: dB(A), (30min)								
1/3/18	10:50	Fine	64.8	66.3	62.8	67	65	75
6/3/18	10:10	Fine	65.8	67.6	63.5	67	66	75
14/3/18	10:45	Cloudy	66.0	67.6	63.8	67	66	75
22/3/18	09:00	Fine	64.2	65.8	62.0	67	64	75
27/3/18	09:35	Fine	66.3	67.4	63.5	67	66	75

Location: M5b - City Garden

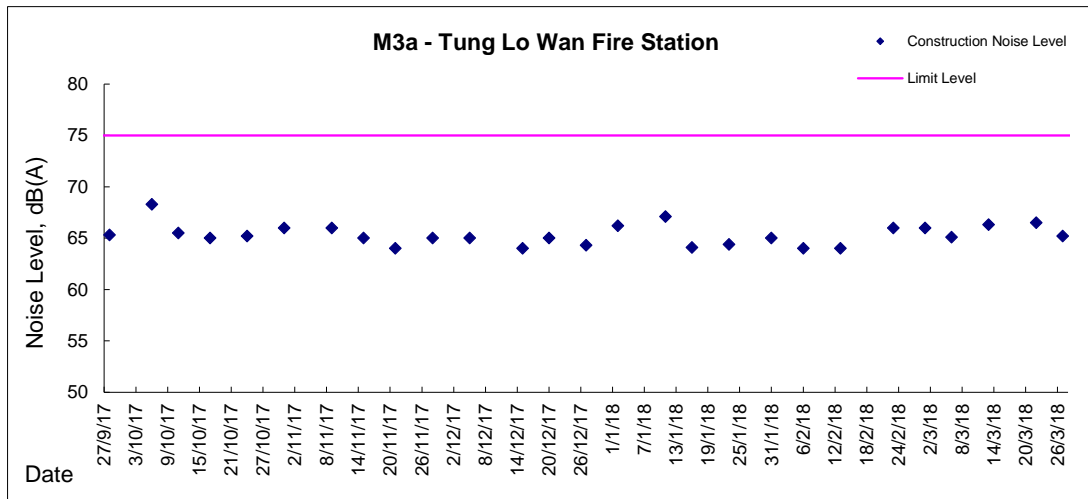
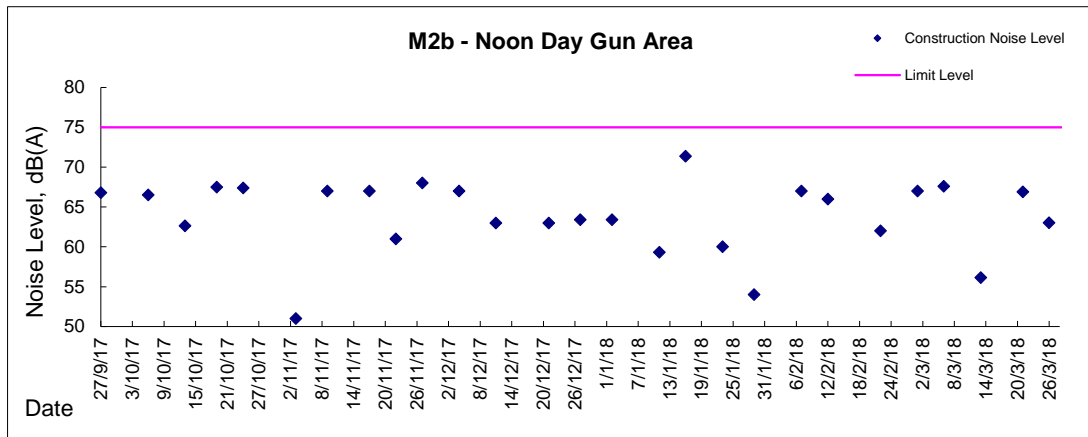
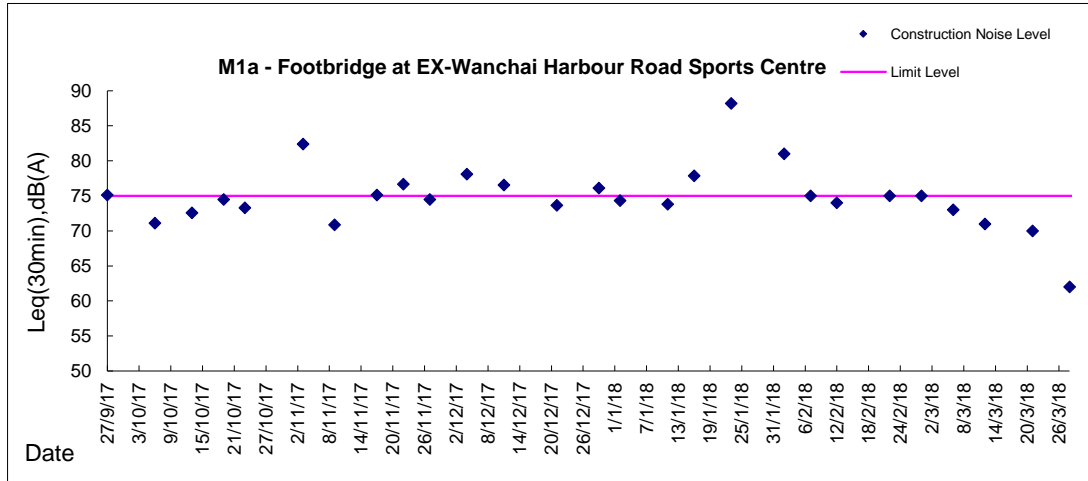
Date	Time	Weather	Measurement Noise Level			Baseline Level	Construction Noise Level	Limit Level
			Leq	L10	L90	Leq	Leq	Leq
Unit: dB(A), (30min)								
1/3/18	14:30	Fine	72.8	77.1	67.4	68	71	75
6/3/18	11:05	Fine	74.6	76.7	67.0	68	74	75
12/3/18	09:55	Fine	71.8	74.6	67.5	68	69	75
22/3/18	09:50	Fine	68.8	72.0	65.2	68	61	75
27/3/18	10:30	Fine	69.3	70.2	67.0	68	63	75

Location: M6 - HK Baptist Church Henrietta Secondary School

Date	Time	Weather	Measurement Noise Level			Baseline Level	Construction Noise Level	Limit Level
			Leq	L10	L90	Leq	Leq	Leq
Unit: dB(A), (30-min)								
1/3/18	15:10	Fine	70.1	72.2	67.8	71	70	70
6/3/18	15:35	Fine	78.2	83.5	67.5	71	77	70
14/3/18	09:15	Cloudy	65.4	66.9	63.4	71	65	70
22/3/18	10:30	Fine	70.4	74.1	67.1	71	70	70
27/3/18	11:10	Fine	67.8	69.0	66.3	71	68	70

**Graphic Presentation of Noise Monitoring Result**

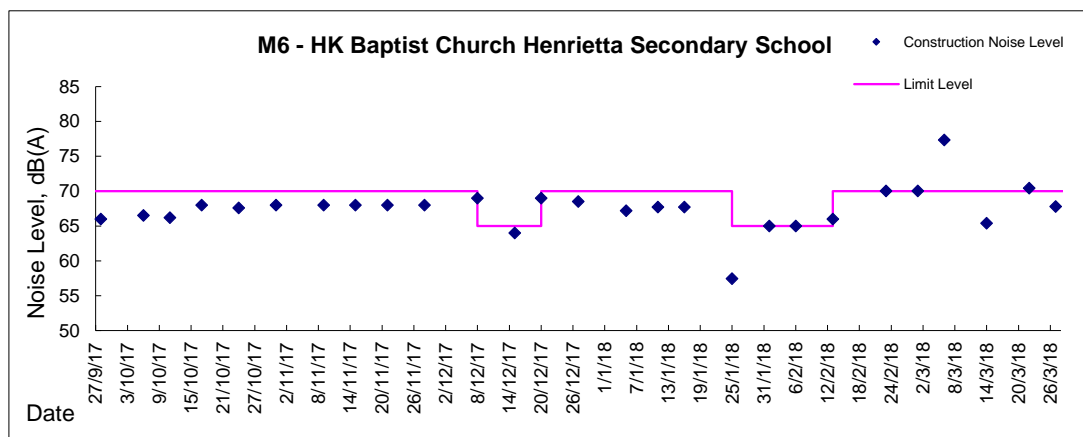
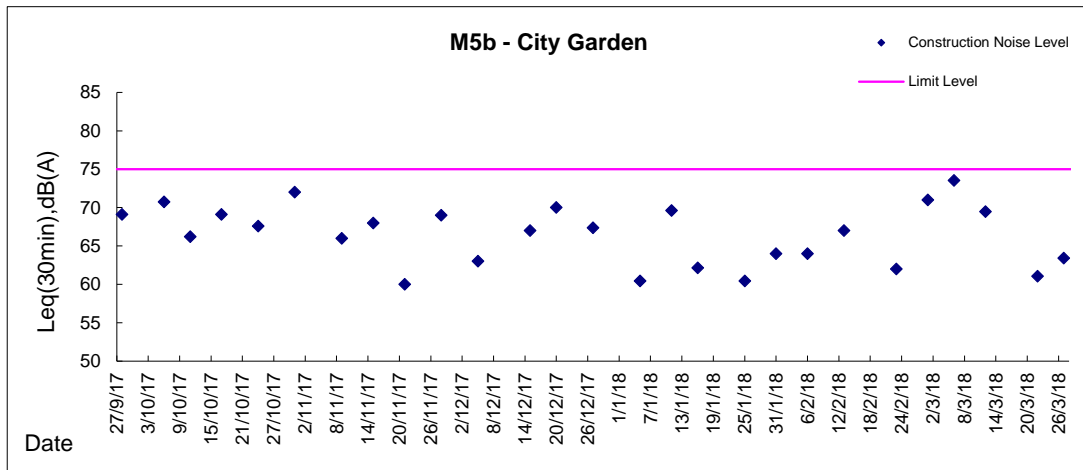
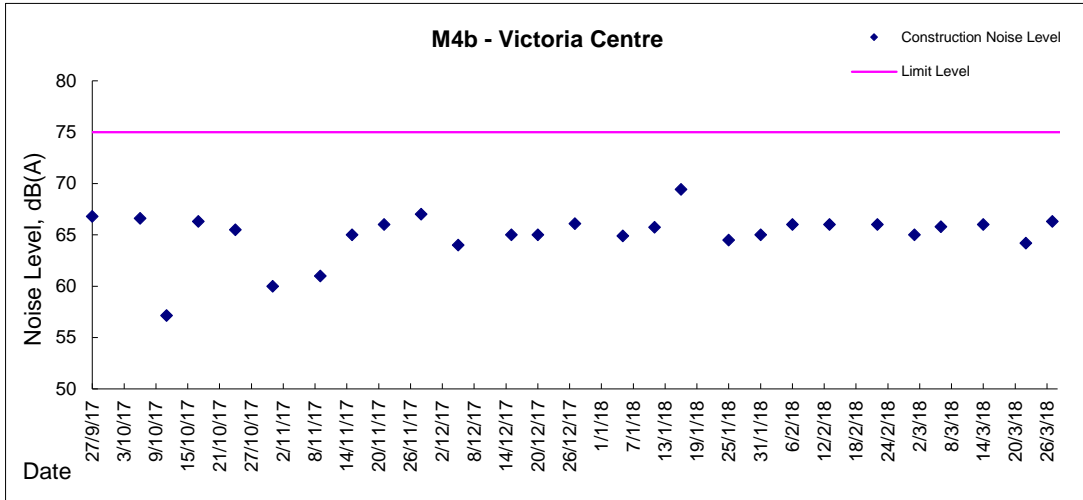
Day Time (0700 - 1900hrs on normal weekdays)





Graphic Presentation of Noise Monitoring Result

Day Time (0700 - 1900hrs on normal weekdays)





***Appendix 5.3***

***Air Quality Monitoring Results and Graphical Presentations***





Location: CMA1b - Harbour Grand Hotel Boundary Wall

Report on 24-hour TSP monitoring

Action Level ( $\mu\text{g}/\text{m}^3$ ) - 176.7

Limit Level ( $\mu\text{g}/\text{m}^3$ ) - 260

Date	Sampling Time	Weather Condition	Filter paper no.	Filter Weight, g		Elapse Time, hr		Sampling Time, hr	Flow Rate, $\text{m}^3/\text{min}$			Total Volume, $\text{m}^3$	TSP Level, $\mu\text{g}/\text{m}^3$
				Initial	Final	Initial	Final		Initial, $Q_{si}$	Final, $Q_{sf}$	Average		
2-Mar-18	8:00	Cloudy	24565	2.6961	2.8105	11390.49	11414.49	24.00	1.15	1.15	1.15	1656	69.1
7-Mar-18	8:00	Cloudy	24536	2.6792	2.7534	11417.49	11441.49	24.00	1.16	1.17	1.16	1672	44.4
13-Mar-18	8:00	Cloudy	24656	2.6696	2.7849	11444.49	11468.49	24.00	1.15	1.15	1.15	1662	69.4
19-Mar-18	8:00	Cloudy	24740	2.6572	2.7598	11471.49	11495.49	24.00	1.15	1.15	1.15	1655	62.0
23-Mar-18	8:00	Sunny	24804	2.6515	2.8059	11498.49	11522.49	24.00	1.15	1.15	1.15	1663	92.9

Report on 1-hour TSP monitoring

Action Level ( $\mu\text{g}/\text{m}^3$ ) - 320.1

Limit Level ( $\mu\text{g}/\text{m}^3$ ) - 500

Date	Sampling Time	Weather Condition	Filter paper no.	Filter Weight, g		Elapse Time, hr		Sampling Time, hr	Flow Rate, $\text{m}^3/\text{min}$			Total Volume, $\text{m}^3$	TSP Level, $\mu\text{g}/\text{m}^3$
				Initial	Final	Initial	Final		Initial, $Q_{si}$	Final, $Q_{sf}$	Average		
3-Mar-18	10:35	Cloudy	24572	2.6858	2.6951	11414.49	11415.49	1.00	1.15	1.15	1.15	69	134.9
3-Mar-18	13:00	Cloudy	24528	2.6789	2.6837	11415.49	11416.49	1.00	1.15	1.15	1.15	69	69.6
3-Mar-18	14:05	Cloudy	24532	2.6832	2.6933	11416.49	11417.49	1.00	1.15	1.15	1.15	69	146.5
8-Mar-18	9:00	Rainy	24658	2.6701	2.6736	11441.49	11442.49	1.00	1.17	1.17	1.17	70	50.1
8-Mar-18	10:30	Rainy	24663	2.6836	2.6861	11442.49	11443.49	1.00	1.17	1.17	1.17	70	35.8
8-Mar-18	13:30	Rainy	24616	2.6759	2.6829	11443.49	11444.49	1.00	1.17	1.17	1.17	70	100.1
14-Mar-18	8:50	Cloudy	24758	2.6619	2.6673	11468.49	11469.49	1.00	1.15	1.15	1.15	69	78.0
14-Mar-18	10:45	Cloudy	24752	2.6760	2.6793	11469.49	11470.49	1.00	1.15	1.15	1.15	69	47.6
14-Mar-18	13:00	Cloudy	24629	2.6665	2.6700	11470.49	11471.49	1.00	1.15	1.15	1.15	69	50.5
20-Mar-18	8:57	Cloudy	24854	2.6597	2.6721	11495.49	11496.49	1.00	1.15	1.15	1.15	69	179.6
20-Mar-18	10:10	Cloudy	24719	2.6649	2.6705	11496.49	11497.49	1.00	1.15	1.15	1.15	69	81.1
20-Mar-18	13:00	Cloudy	24712	2.6648	2.6683	11497.49	11498.49	1.00	1.15	1.15	1.15	69	50.7
24-Mar-18	9:20	Cloudy	23526	2.6159	2.6235	11522.49	11523.49	1.00	1.15	1.15	1.15	69	109.7
24-Mar-18	10:46	Cloudy	23938	2.6676	2.6736	11523.49	11524.49	1.00	1.15	1.15	1.15	69	86.6
24-Mar-18	13:00	Cloudy	24848	2.6376	2.6463	11524.49	11525.49	1.00	1.15	1.15	1.15	69	125.5

Location: CMA2a - Causeway Bay Community Centre

Report on 24-hour TSP monitoring  
Action Level ( $\mu\text{g}/\text{m}^3$ ) - 169.5  
Limit Level ( $\mu\text{g}/\text{m}^3$ ) - 260

Date	Sampling Time	Weather Condition	Filter paper no.	Filter Weight, g		Elapse Time, hr		Sampling Time, hr	Flow Rate, $\text{m}^3/\text{min}$			Total Volume, $\text{m}^3$	TSP Level, $\mu\text{g}/\text{m}^3$
				Initial	Final	Initial	Final		Initial, $Q_{si}$	Final, $Q_{sf}$	Average		
2-Mar-18	8:00	Cloudy	24564	2.6858	2.7958	20962.30	20986.30	24.00	1.05	1.05	1.05	1511	72.8
7-Mar-18	8:00	Cloudy	24535	2.6899	2.7871	20989.30	21013.30	24.00	1.18	1.19	1.18	1704	57.0
13-Mar-18	8:00	Cloudy	24657	2.6722	2.7860	21016.30	21040.30	24.00	1.14	1.15	1.14	1648	69.0
19-Mar-18	8:00	Cloudy	24631	2.6687	2.7714	21043.30	21067.30	24.00	1.13	1.13	1.13	1626	63.2
23-Mar-18	8:00	Sunny	24803	2.6761	2.8462	21070.30	21094.30	24.00	1.13	1.13	1.13	1634	104.1

Report on 1-hour TSP monitoring  
Action Level ( $\mu\text{g}/\text{m}^3$ ) - 323.4  
Limit Level ( $\mu\text{g}/\text{m}^3$ ) - 500

Date	Sampling Time	Weather Condition	Filter paper no.	Filter Weight, g		Elapse Time, hr		Sampling Time, hr	Flow Rate, $\text{m}^3/\text{min}$			Total Volume, $\text{m}^3$	TSP Level, $\mu\text{g}/\text{m}^3$
				Initial	Final	Initial	Final		Initial, $Q_{si}$	Final, $Q_{sf}$	Average		
3-Mar-18	10:20	Cloudy	24573	2.6777	2.6882	20986.30	20987.30	1.00	1.05	1.05	1.05	63	166.9
3-Mar-18	13:00	Cloudy	24526	2.6755	2.6814	20987.30	20988.30	1.00	1.05	1.05	1.05	63	93.8
3-Mar-18	14:05	Cloudy	24531	2.6765	2.6919	20988.30	20989.30	1.00	1.05	1.05	1.05	63	244.8
8-Mar-18	9:10	Rainy	24609	2.6791	2.6816	21013.30	21014.30	1.00	1.19	1.19	1.19	71	35.1
8-Mar-18	10:30	Rainy	24664	2.6771	2.6795	21014.30	21015.30	1.00	1.19	1.19	1.19	71	33.7
8-Mar-18	13:30	Rainy	24615	2.6897	2.6934	21015.30	21016.30	1.00	1.16	1.19	1.17	70	52.6
14-Mar-18	8:55	Cloudy	24759	2.6679	2.6711	21040.30	21041.30	1.00	1.18	1.18	1.18	71	45.4
14-Mar-18	10:50	Cloudy	24751	2.6690	2.6736	21041.30	21042.30	1.00	1.18	1.18	1.18	71	65.2
14-Mar-18	13:00	Cloudy	24743	2.6313	2.6346	21042.30	21043.30	1.00	1.18	1.18	1.18	71	46.8
20-Mar-18	8:55	Cloudy	24724	2.6555	2.6625	21067.30	21068.30	1.00	1.13	1.13	1.13	68	103.2
20-Mar-18	10:15	Cloudy	24720	2.6500	2.6552	21068.30	21069.30	1.00	1.13	1.13	1.13	68	76.7
20-Mar-18	13:00	Cloudy	24711	2.6622	2.6653	21069.30	21070.30	1.00	1.13	1.13	1.13	68	45.7
24-Mar-18	9:25	Cloudy	24850	2.6424	2.6498	21094.30	21095.30	1.00	1.13	1.13	1.13	68	108.7
24-Mar-18	10:50	Cloudy	24849	2.6511	2.6588	21095.30	21096.30	1.00	1.19	1.19	1.19	71	107.9
24-Mar-18	13:00	Cloudy	24847	2.6397	2.6482	21096.30	21097.30	1.00	1.19	1.19	1.19	71	119.1



Location: CMA3a - CWB PRE Site Office Area

Report on 24-hour TSP monitoring

Action Level ( $\mu\text{g}/\text{m}^3$ ) - 171

Limit Level ( $\mu\text{g}/\text{m}^3$ ) - 260

Date	Sampling Time	Weather Condition	Filter paper no.	Filter Weight, g		Elapse Time, hr		Sampling Time, hr	Flow Rate, $\text{m}^3/\text{min}$			Total Volume, $\text{m}^3$	TSP Level, $\mu\text{g}/\text{m}^3$
				Initial	Final	Initial	Final		Initial, $Q_{si}$	Final, $Q_{sf}$	Average		
2-Mar-18	8:00	Cloudy	24411	2.6541	2.7729	8456.33	8480.33	24.00	1.05	1.04	1.04	1505	79.0
7-Mar-18	8:00	Cloudy	24559	2.6950	2.7732	8483.33	8507.33	24.00	1.05	1.06	1.06	1526	51.2
13-Mar-18	8:00	Cloudy	24659	2.6585	2.7781	8510.33	8534.33	24.00	1.05	1.05	1.05	1512	79.1
19-Mar-18	8:00	Cloudy	24630	2.6702	2.7841	8537.33	8561.33	24.00	1.04	1.04	1.04	1502	75.8
23-Mar-18	8:00	Sunny	24800	2.6459	2.8164	8564.33	8588.33	24.00	1.05	1.05	1.05	1513	112.7

Report on 1-hour TSP monitoring

Action Level ( $\mu\text{g}/\text{m}^3$ ) - 311.3

Limit Level ( $\mu\text{g}/\text{m}^3$ ) - 500

Date	Sampling Time	Weather Condition	Filter paper no.	Filter Weight, g		Elapse Time, hr		Sampling Time, hr	Flow Rate, $\text{m}^3/\text{min}$			Total Volume, $\text{m}^3$	TSP Level, $\mu\text{g}/\text{m}^3$
				Initial	Final	Initial	Final		Initial, $Q_{si}$	Final, $Q_{sf}$	Average		
3-Mar-18	8:40	Cloudy	24579	2.6795	2.6838	8480.33	8481.33	1.00	0.98	0.98	0.98	59	73.5
3-Mar-18	10:00	Cloudy	24574	2.6784	2.6821	8481.33	8482.33	1.00	0.91	0.91	0.91	54	67.9
3-Mar-18	13:00	Cloudy	24567	2.6797	2.6817	8482.33	8483.33	1.00	0.91	0.91	0.91	54	36.7
8-Mar-18	8:50	Rainy	24608	2.6684	2.6702	8507.33	8508.33	1.00	1.06	1.06	1.06	64	28.2
8-Mar-18	10:15	Rainy	24611	2.6773	2.6790	8508.33	8509.33	1.00	1.06	1.06	1.06	64	26.6
8-Mar-18	13:15	Rainy	24660	2.6604	2.6622	8509.33	8510.33	1.00	1.06	1.06	1.06	64	28.2
14-Mar-18	8:45	Cloudy	24760	2.6532	2.6587	8534.33	8535.33	1.00	1.05	1.05	1.05	63	87.2
14-Mar-18	10:30	Cloudy	24753	2.6592	2.6642	8535.33	8536.33	1.00	1.05	1.05	1.05	63	79.3
14-Mar-18	13:00	Cloudy	24742	2.6385	2.6428	8536.33	8537.33	1.00	1.05	1.05	1.05	63	68.2
20-Mar-18	8:35	Cloudy	24727	2.6674	2.6747	8561.33	8562.33	1.00	1.04	1.04	1.04	63	116.4
20-Mar-18	10:00	Cloudy	24722	2.6558	2.6614	8562.33	8563.33	1.00	1.04	1.04	1.04	63	89.3
20-Mar-18	13:00	Cloudy	24714	2.6825	2.6896	8563.33	8564.33	1.00	1.04	1.04	1.04	63	113.3
24-Mar-18	8:05	Cloudy	24336	2.6612	2.6666	8588.33	8589.33	1.00	0.91	0.91	0.91	55	98.4
24-Mar-18	9:12	Cloudy	24335	2.6649	2.6723	8589.33	8590.33	1.00	1.05	1.05	1.05	63	117.3
24-Mar-18	10:15	Cloudy	23937	2.6572	2.6630	8590.33	8591.33	1.00	0.91	0.91	0.91	55	105.7

Location: CMA4a - SPCA

Report on 24-hour TSP monitoring

Action Level ( $\mu\text{g}/\text{m}^3$ ) - 171.2  
Limit Level ( $\mu\text{g}/\text{m}^3$ ) - 260

Date	Sampling Time	Weather Condition	Filter paper no.	Filter Weight, g		Elapse Time, hr		Sampling Time, hr	Flow Rate, $\text{m}^3/\text{min}$			Total Volume, $\text{m}^3$	TSP Level, $\mu\text{g}/\text{m}^3$
				Initial	Final	Initial	Final		Initial, $Q_{si}$	Final, $Q_{sf}$	Average		
2-Mar-18	8:00	Cloudy	24403	2.6507	2.7281	25282.52	25306.52	24.00	1.21	1.21	1.21	1739	44.5
7-Mar-18	8:00	Cloudy	24560	2.6972	2.7689	25309.52	25333.52	24.00	1.21	1.22	1.22	1753	40.9
13-Mar-18	8:00	Cloudy	24620	2.6757	2.7725	25336.52	25360.52	24.00	1.21	1.21	1.21	1744	55.5
19-Mar-18	8:00	Cloudy	24741	2.6305	2.7259	25363.52	25387.52	24.00	0.96	0.97	0.97	1391	68.6
23-Mar-18	8:00	Sunny	24801	2.6684	2.8074	25390.52	25414.52	24.00	0.97	0.97	0.97	1400	99.3

Report on 1-hour TSP monitoring

Action Level ( $\mu\text{g}/\text{m}^3$ ) - 312.5  
Limit Level ( $\mu\text{g}/\text{m}^3$ ) - 500

Date	Sampling Time	Weather Condition	Filter paper no.	Filter Weight, g		Elapse Time, hr		Sampling Time, hr	Flow Rate, $\text{m}^3/\text{min}$			Total Volume, $\text{m}^3$	TSP Level, $\mu\text{g}/\text{m}^3$
				Initial	Final	Initial	Final		Initial, $Q_{si}$	Final, $Q_{sf}$	Average		
3-Mar-18	8:30	Cloudy	24580	2.6709	2.6757	25306.52	25307.52	1.00	1.21	1.21	1.21	72	66.3
3-Mar-18	9:53	Cloudy	24575	2.6707	2.6781	25307.52	25308.52	1.00	1.21	1.21	1.21	72	102.2
3-Mar-18	13:00	Cloudy	24568	2.6772	2.6804	25308.52	25309.52	1.00	1.31	1.31	1.31	78	40.8
8-Mar-18	8:55	Rainy	24667	2.6681	2.6717	25333.52	25334.52	1.00	1.27	1.27	1.27	76	47.2
8-Mar-18	10:15	Rainy	24612	2.6821	2.6838	25334.52	25335.52	1.00	1.22	1.22	1.22	73	23.2
8-Mar-18	13:20	Rainy	24614	2.6878	2.6897	25335.52	25336.52	1.00	1.22	1.22	1.22	73	25.9
14-Mar-18	8:40	Cloudy	24761	2.6493	2.6539	25360.52	25361.52	1.00	1.21	1.21	1.21	73	63.3
14-Mar-18	10:30	Cloudy	24754	2.6684	2.6721	25361.52	25362.52	1.00	1.21	1.21	1.21	73	50.9
14-Mar-18	13:00	Cloudy	24744	2.6404	2.6448	25362.52	25363.52	1.00	1.24	1.21	1.22	73	59.9
20-Mar-18	8:40	Cloudy	24728	2.6683	2.6733	25387.52	25388.52	1.00	0.97	0.97	0.97	58	86.2
20-Mar-18	9:55	Cloudy	24723	2.6578	2.6619	25388.52	25389.52	1.00	0.97	0.97	0.97	58	70.7
20-Mar-18	11:00	Cloudy	24715	2.6581	2.6644	25389.52	25390.52	1.00	0.97	0.97	0.97	58	108.6
24-Mar-18	8:15	Cloudy	24337	2.6502	2.6564	25414.52	25415.52	1.00	0.97	0.97	0.97	58	106.3
24-Mar-18	9:18	Cloudy	24080	2.6655	2.6711	25415.52	25416.52	1.00	0.97	0.97	0.97	58	96.0
24-Mar-18	10:21	Cloudy	23939	2.6738	2.6820	25416.52	25417.52	1.00	0.97	0.97	0.97	58	140.5



Location: CMA5b - Pedestrian Plaza

Report on 24-hour TSP monitoring

Action Level ( $\mu\text{g}/\text{m}^3$ ) - 181

Limit Level ( $\mu\text{g}/\text{m}^3$ ) - 260

Date	Sampling Time	Weather Condition	Filter paper no.	Filter Weight, g		Elapse Time, hr		Sampling Time, hr	Flow Rate, $\text{m}^3/\text{min}$			Total Volume, $\text{m}^3$	TSP Level, $\mu\text{g}/\text{m}^3$
				Initial	Final	Initial	Final		Initial, $Q_{si}$	Final, $Q_{sf}$	Average		
2-Mar-18	8:00	Cloudy	24406	2.6617	2.8501	9876.36	9900.36	24.00	0.86	0.86	0.86	1238	152.2
7-Mar-18	8:00	Cloudy	24527	2.6689	2.8177	9903.36	9927.36	24.00	0.87	0.88	0.87	1256	118.5
13-Mar-18	8:00	Cloudy	24621	2.6645	2.8145	9930.36	9954.36	24.00	0.75	0.75	0.75	1076	139.3
19-Mar-18	8:00	Cloudy	24408	2.6588	2.8051	9957.36	9981.36	24.00	1.02	1.02	1.02	1467	99.7
23-Mar-18	8:00	Sunny	24710	2.6685	2.9117	9984.36	10008.36	24.00	1.02	1.03	1.02	1476	164.8

Report on 1-hour TSP monitoring

Action Level ( $\mu\text{g}/\text{m}^3$ ) - 332

Limit Level ( $\mu\text{g}/\text{m}^3$ ) - 500

Date	Sampling Time	Weather Condition	Filter paper no.	Filter Weight, g		Elapse Time, hr		Sampling Time, hr	Flow Rate, $\text{m}^3/\text{min}$			Total Volume, $\text{m}^3$	TSP Level, $\mu\text{g}/\text{m}^3$
				Initial	Final	Initial	Final		Initial, $Q_{si}$	Final, $Q_{sf}$	Average		
3-Mar-18	8:10	Cloudy	24581	2.6835	2.6905	9900.36	9901.36	1.00	0.74	0.74	0.74	45	157.2
3-Mar-18	9:13	Cloudy	24578	2.6902	2.6969	9901.36	9902.36	1.00	0.74	0.74	0.74	45	150.4
3-Mar-18	10:50	Cloudy	24571	2.6817	2.6860	9902.36	9903.36	1.00	0.74	0.74	0.74	45	96.6
8-Mar-18	8:30	Rainy	24537	2.6837	2.6860	9927.36	9928.36	1.00	0.88	0.88	0.88	53	43.7
8-Mar-18	13:00	Rainy	24613	2.6786	2.6871	9928.36	9929.36	1.00	0.76	0.76	0.76	46	186.7
8-Mar-18	14:20	Rainy	24648	2.6738	2.6781	9929.36	9930.36	1.00	0.76	0.76	0.76	46	94.4
14-Mar-18	8:20	Cloudy	24762	2.6503	2.6572	9954.36	9955.36	1.00	0.75	0.75	0.75	45	153.8
14-Mar-18	10:05	Cloudy	24757	2.6719	2.6763	9955.36	9956.36	1.00	0.75	0.75	0.75	45	98.1
14-Mar-18	13:00	Cloudy	24747	2.6739	2.6763	9956.36	9957.36	1.00	0.75	0.75	0.75	45	53.5
20-Mar-18	8:15	Cloudy	24731	2.6393	2.6461	9981.36	9982.36	1.00	1.02	1.02	1.02	61	111.1
20-Mar-18	9:30	Cloudy	24725	2.6484	2.6528	9982.36	9983.36	1.00	1.02	1.02	1.02	61	71.9
20-Mar-18	10:35	Cloudy	24718	2.6677	2.6755	9983.36	9984.36	1.00	1.02	1.02	1.02	61	127.5
24-Mar-18	8:35	Cloudy	23527	2.6024	2.6128	10008.36	10009.36	1.00	1.03	1.03	1.03	62	169.1
24-Mar-18	13:00	Cloudy	24857	2.6487	2.6628	10009.36	10010.36	1.00	1.03	1.03	1.03	62	229.3
24-Mar-18	14:24	Cloudy	24836	2.6564	2.6679	10010.36	10011.36	1.00	1.03	1.03	1.03	62	187.0



Location: CMA6a - WD2 PRE Office

Report on 24-hour TSP monitoring

Action Level - 187.3  $\mu\text{g}/\text{m}^3$   
Limit Level - 260  $\mu\text{g}/\text{m}^3$

Date	Sampling Time	Weather Condition	Filter paper no.	Filter Weight, g		Elapse Time, hr		Sampling Time, hr	Flow Rate, $\text{m}^3/\text{min}$			Total Volume, $\text{m}^3$	TSP Level, $\mu\text{g}/\text{m}^3$
				Initial	Final	Initial	Final		Initial, $Q_{si}$	Final, $Q_{sf}$	Average		
2-Mar-18	8:00	Cloudy	24410	2.6468	2.7669	3580.29	3604.29	24.00	0.95	0.95	0.95	1368	87.8
7-Mar-18	8:00	Cloudy	24534	2.6832	2.7514	3607.29	3631.29	24.00	0.96	0.97	0.96	1388	49.1
13-Mar-18	8:00	Cloudy	24618	2.6708	2.7747	3634.29	3658.29	24.00	0.95	0.96	0.95	1375	75.6
19-Mar-18	8:00	Cloudy	24529	2.6779	2.7859	3661.29	3685.29	24.00	1.08	1.09	1.08	1562	69.2
23-Mar-18	8:00	Sunny	24851	2.6586	2.7989	3688.29	3712.29	24.00	1.09	1.09	1.09	1573	89.2

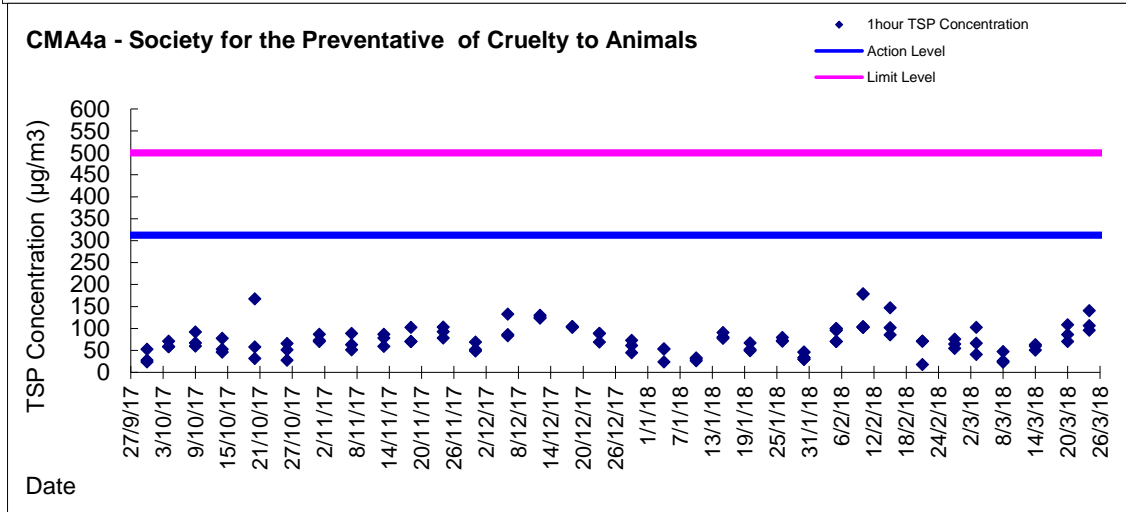
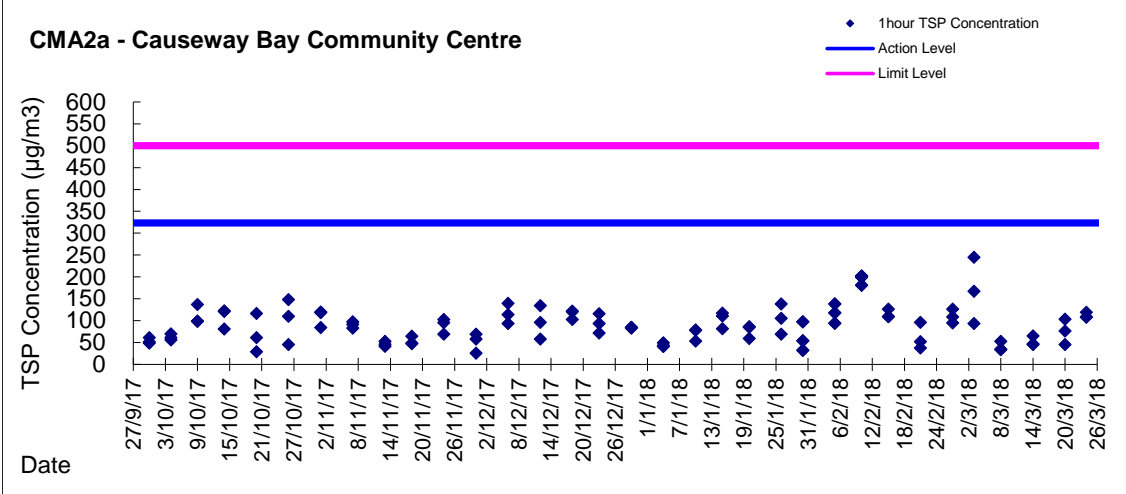
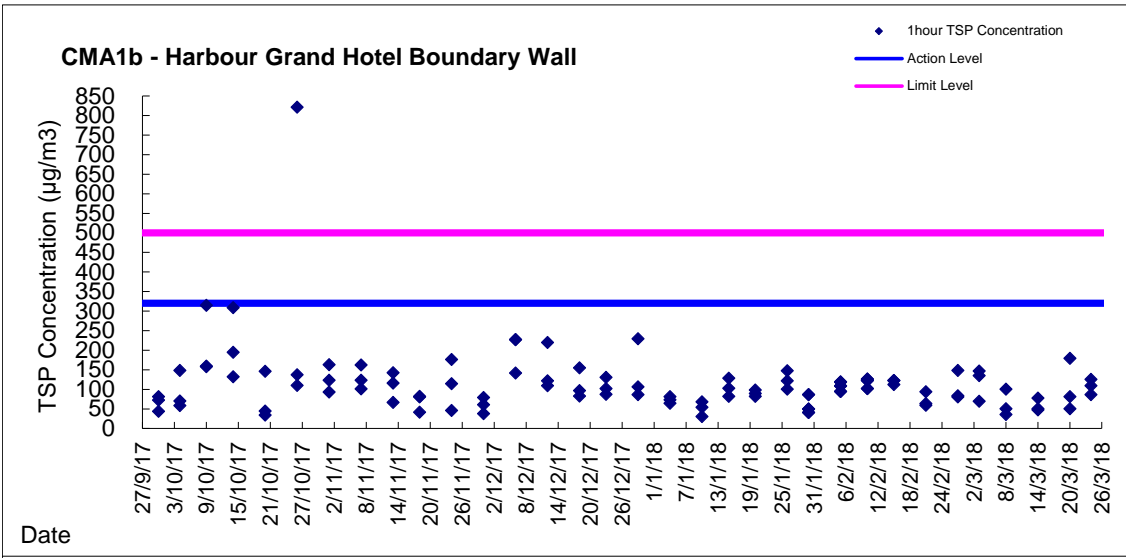
Report on 1-hour TSP monitoring

Action Level - 300.1  $\mu\text{g}/\text{m}^3$   
Limit Level - 500  $\mu\text{g}/\text{m}^3$

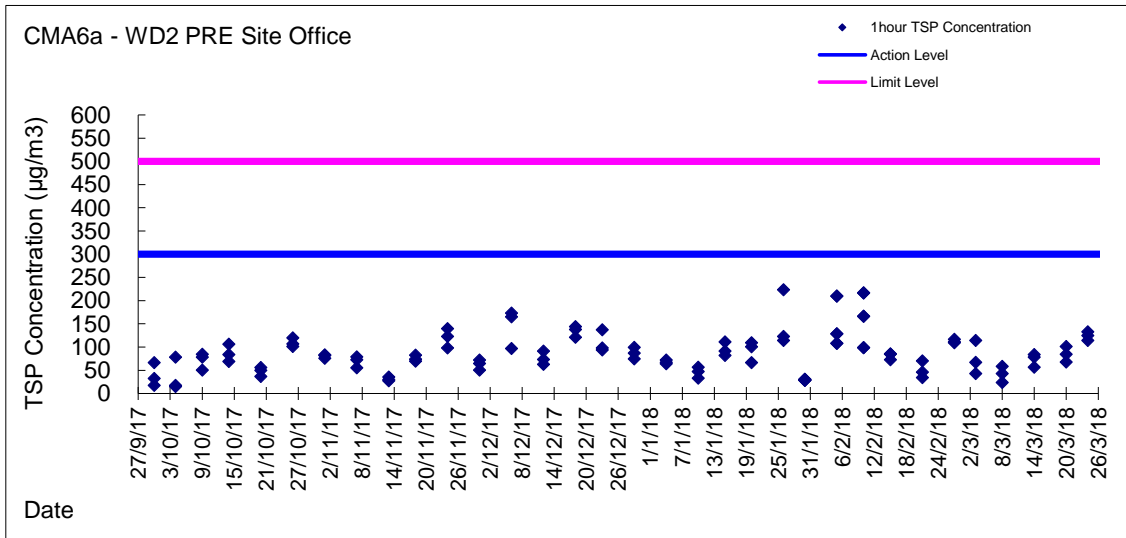
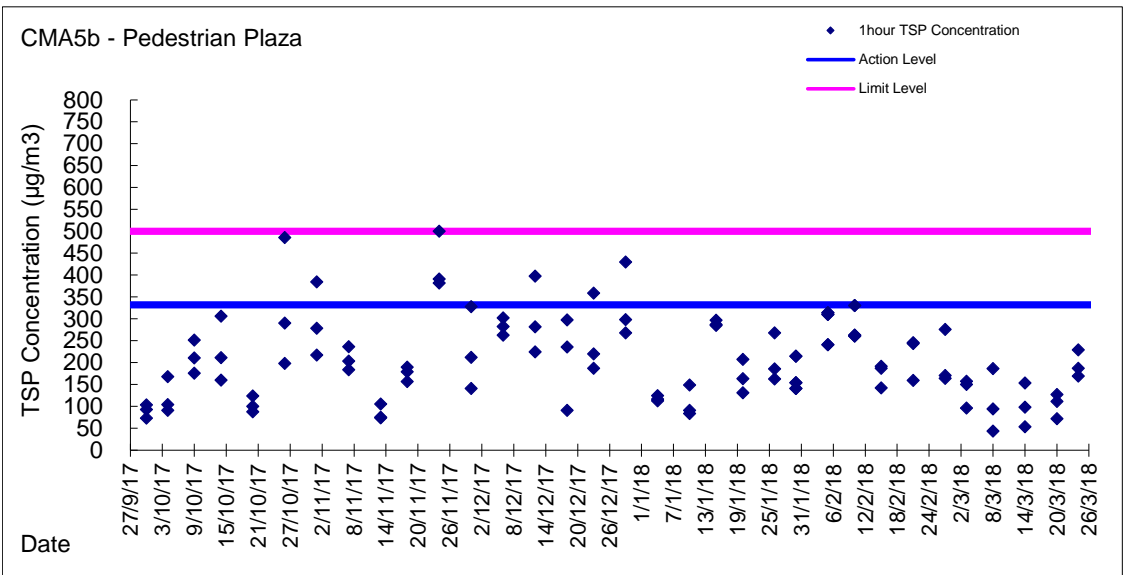
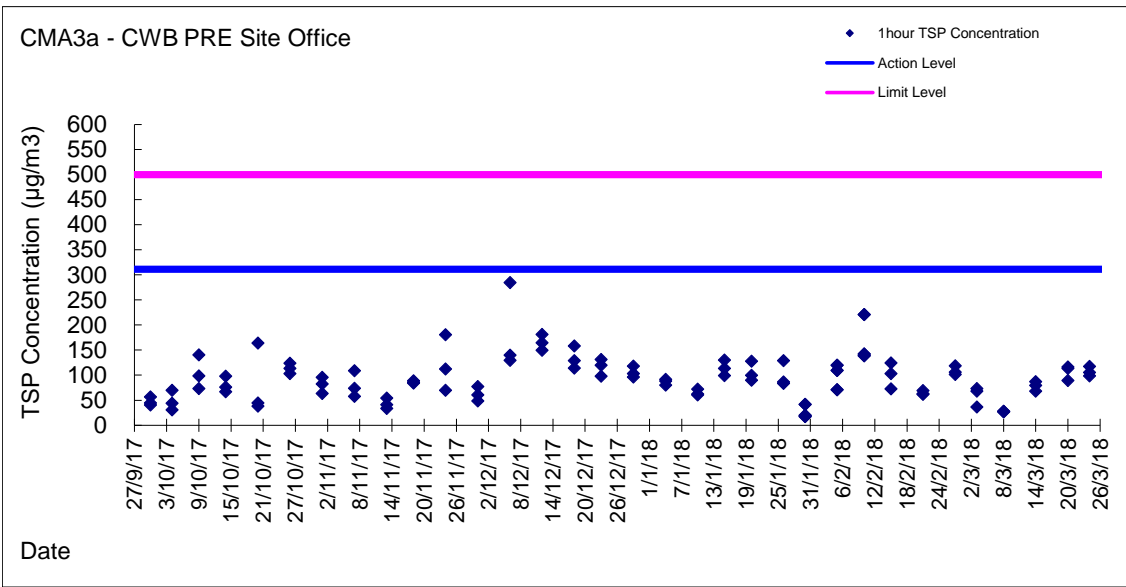
Date	Sampling Time	Weather Condition	Filter paper no.	Filter Weight, g		Elapse Time, hr		Sampling Time, hr	Flow Rate, $\text{m}^3/\text{min}$			Total Volume, $\text{m}^3$	TSP Level, $\mu\text{g}/\text{m}^3$
				Initial	Final	Initial	Final		Initial, $Q_{si}$	Final, $Q_{sf}$	Average		
3-Mar-18	8:03	Cloudy	24583	2.6848	2.6904	3604.29	3605.29	1.00	0.82	0.82	0.82	49	114.2
3-Mar-18	9:30	Cloudy	24577	2.6901	2.6934	3605.29	3606.29	1.00	0.82	0.82	0.82	49	67.3
3-Mar-18	11:00	Cloudy	24570	2.6999	2.7020	3606.29	3607.29	1.00	0.82	0.82	0.82	49	42.8
8-Mar-18	8:30	Rainy	24452	2.6858	2.6870	3631.29	3632.29	1.00	0.84	0.84	0.84	50	23.9
8-Mar-18	9:50	Rainy	24666	2.6513	2.6538	3632.29	3633.29	1.00	0.97	0.97	0.97	58	43.0
8-Mar-18	13:00	Rainy	24662	2.6827	2.6861	3633.29	3634.29	1.00	0.97	0.97	0.97	58	58.5
14-Mar-18	8:15	Cloudy	24748	2.6553	2.6601	3658.29	3659.29	1.00	0.96	0.96	0.96	57	83.7
14-Mar-18	10:05	Cloudy	24755	2.6647	2.6692	3659.29	3660.29	1.00	0.96	0.96	0.96	57	78.5
14-Mar-18	13:00	Cloudy	24745	2.6409	2.6437	3660.29	3661.29	1.00	0.82	0.82	0.82	49	56.7
20-Mar-18	8:10	Cloudy	24730	2.6400	2.6466	3685.29	3686.29	1.00	1.09	1.09	1.09	65	101.3
20-Mar-18	9:30	Cloudy	24853	2.6582	2.6626	3686.29	3687.29	1.00	1.09	1.09	1.09	65	67.5
20-Mar-18	10:35	Cloudy	24717	2.6670	2.6725	3687.29	3688.29	1.00	1.09	1.09	1.09	65	84.4
24-Mar-18	8:15	Cloudy	23528	2.6190	2.6265	3712.29	3713.29	1.00	1.09	1.09	1.09	66	114.4
24-Mar-18	13:00	Cloudy	24855	2.6554	2.6641	3713.29	3714.29	1.00	1.09	1.09	1.09	66	132.7
24-Mar-18	14:09	Cloudy	24838	2.6409	2.6491	3714.29	3715.29	1.00	1.09	1.09	1.09	66	125.1



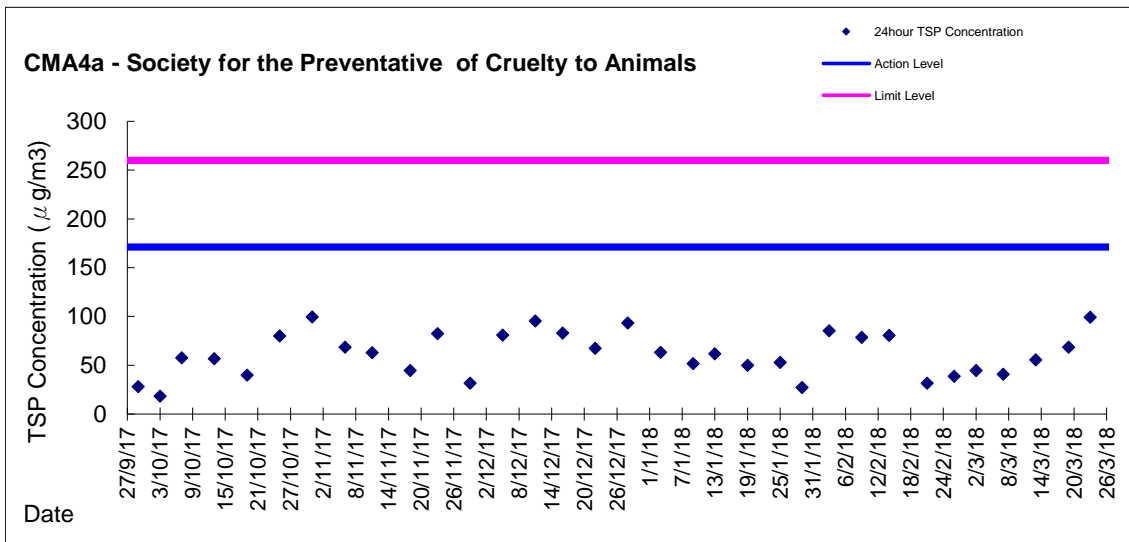
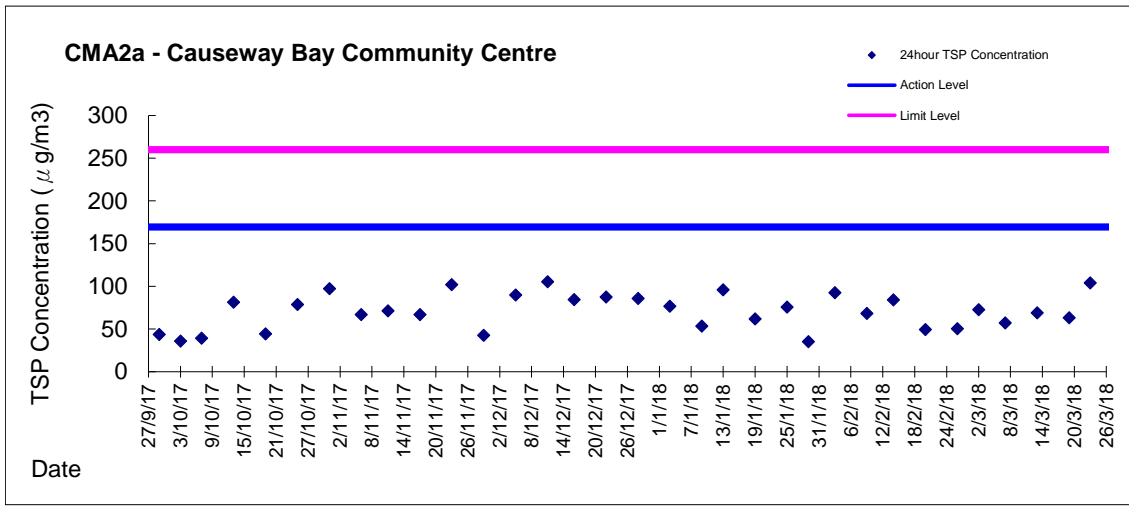
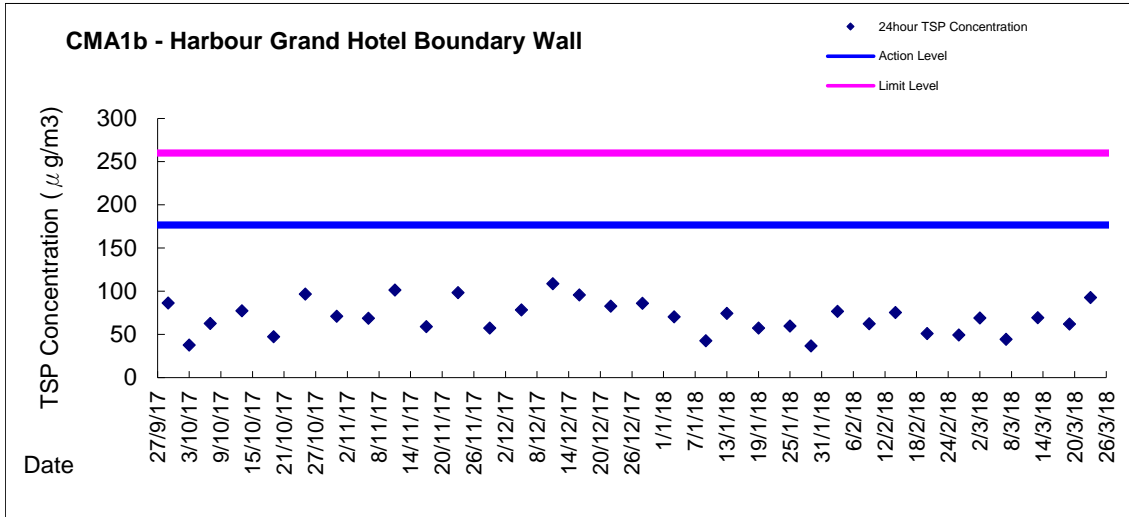
Graphic Presentation of 1 hour TSP Result



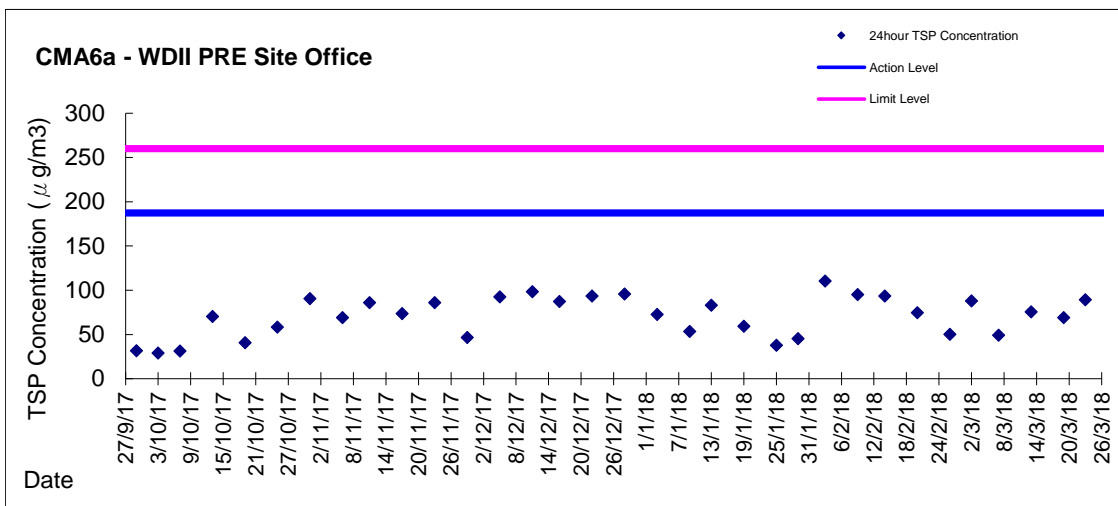
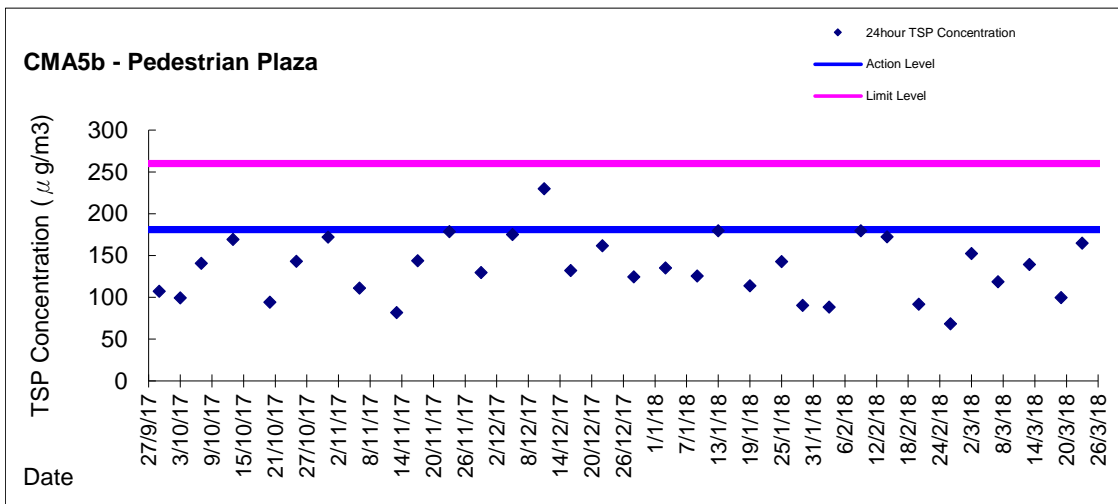
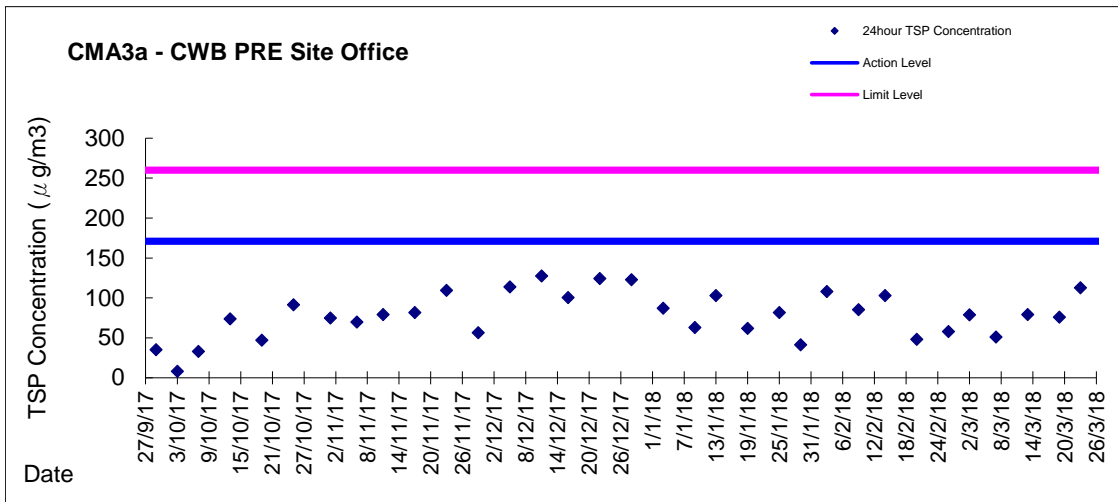
Graphic Presentation of 1 hour TSP Result



Graphic Presentation of 24 hour TSP Result



Graphic Presentation of 24 hour TSP Result





***Appendix 5.4***

***Water Quality Monitoring Results and Graphical Presentations***



**Water Monitoring Result at C7 - Windsor House  
Mid-Flood Tide**

Date	Time	Weather Condition	Sampling Depth m	Water Temperature °C			pH			Salinity ppt			DO Saturation %		DO mg/L		Turbidity NTU		Suspended Solids mg/L					
				Value	Average		Value	Average		Value	Average		Value	Average		Value	Average	Value	Average	Value	Average			
28/2/18	15:13	Fine	Middle	-	20.50	20.50	20.65	8.05	8.05	8.05	31.55	31.55	31.54	84.7	85.0	84.9	6.33	6.35	6.34	8.00	8.00	8.01	10	9.00
	15:15		Middle	-	20.80	20.80		8.05	8.05		31.53	31.53		84.7	85.0		6.32	6.34		8.01	8.02		8	
2/3/18	16:31	Cloudy	Middle	-	19.60	19.60	19.60	8.01	8.01	8.01	31.88	31.88	31.88	79.6	80.7	80.2	6.03	6.12	6.07	1.42	1.47	1.49	7	8.00
	16:32		Middle	-	19.60	19.60		8.01	8.01		31.88	31.88		80.8	79.6		6.11	6.02		1.53	1.55		9	
5/3/18	8:35	Fine	Middle	-	19.80	19.80	19.85	8.03	8.03	8.03	31.05	31.05	31.05	78.5	78.8	78.8	5.96	5.98	5.99	2.36	2.36	2.36	4	4.00
	8:37		Middle	-	19.90	19.90		8.03	8.03		31.04	31.04		79.1	78.9		6.01	5.99		2.36	2.34		4	
7/3/18	8:20	Fine	Middle	-	19.00	19.00	19.00	8.06	8.06	8.06	31.35	31.35	31.35	79.4	79.4	79.4	6.12	6.12	6.12	2.66	2.64	2.64	<2	<2
	8:22		Middle	-	19.00	19.00		8.06	8.06		31.35	31.35		79.3	79.3		6.11	6.11		2.62	2.62		<2	
9/3/18	10:50	Fine	Middle	-	17.90	17.90	17.85	8.12	8.12	8.12	31.17	31.17	31.17	82.5	82.6	82.8	6.50	6.51	6.52	2.65	2.64	2.62	<2	<2
	10:52		Middle	-	17.80	17.80		8.11	8.11		31.16	31.16		82.9	83.0		6.53	6.54		2.62	2.57		<2	
12/3/18	11:45	Fine	Middle	-	19.50	19.50	19.70	8.20	8.20	8.20	31.57	31.57	31.56	87.3	86.8	86.8	6.62	6.59	6.58	2.36	2.35	2.34	7	6.50
	11:47		Middle	-	19.90	19.90		8.19	8.19		31.54	31.54		86.8	86.2		6.57	6.52		2.32	2.31		6	
14/3/18	16:30	Cloudy	Middle	-	19.10	19.10	19.20	8.13	8.13	8.15	31.93	31.93	31.93	79.9	79.8	79.6	6.11	6.10	6.09	4.37	4.46	4.36	2	2.00
	16:32		Middle	-	19.30	19.30		8.16	8.16		31.93	31.93		79.7	79.0		6.09	6.04		4.32	4.29		2	
16/3/18	16:35	Fine	Middle	-	20.90	20.90	21.00	8.06	8.06	8.06	31.16	31.16	31.15	82.5	82.8	82.7	6.13	6.15	6.15	3.98	3.99	3.99	8	8.00
	16:37		Middle	-	21.10	21.10		8.05	8.05		31.14	31.14		82.7	82.9		6.14	6.16		3.99	3.99		8	
19/3/18	7:40	Cloudy	Middle	-	20.00	20.00	20.10	8.09	8.09	8.09	31.46	31.46	31.46	79.8	80.0	79.4	6.00	6.02	5.97	3.00	2.97	2.89	3	3.00
	7:42		Middle	-	20.20	20.20		8.09	8.09		31.45	31.45		78.8	79.1		5.92	5.95		2.82	2.78		3	
21/3/18	9:46	Fine	Middle	-	20.10	20.10	20.10	8.12	8.12	8.12	31.32	31.32	31.32	80.4	80.5	80.4	6.06	6.07	6.06	4.49	4.39	4.43	3	3.00
	9:47		Middle	-	20.10	20.10		8.12	8.12		31.32	31.32		80.6	80.1		6.08	6.04		4.40	4.42		3	
23/3/18	10:45	Fine	Middle	-	20.60	20.60	20.65	8.12	8.12	8.12	31.61	31.61	31.61	81.5	81.7	81.3	6.08	6.09	6.06	5.19	5.18	5.17	7	6.50
	10:47		Middle	-	20.70	20.70		8.12	8.12		31.60	31.60		80.9	81.2		6.03	6.05		5.15	5.14		6	
26/3/18	13:10	Fine	Middle	-	23.10	23.10	23.25	8.13	8.13	8.12	31.81	31.81	31.81	84.3	84.5	84.4	5.99	5.99	5.99	3.57	3.52	3.51	3	3.50
	13:12		Middle	-	23.40	23.40		8.11	8.11		31.80	31.80		84.4	84.3		5.99	5.98		3.47	3.48		4	

Remarks:  
Single underline denotes exceedance over Action Level.  
Double underline denotes exceedance over Limit Level.



**Water Monitoring Result at C1 - HKCEC Extension  
Mid-Flood Tide**

Date	Time	Weather Condition	Sampling Depth	m	Water Temperature			pH			Salinity			DO Saturation			DO		Turbidity		Suspended Solids			
					°C			-			ppt			%			mg/L		NTU		mg/L			
					Value	Average		Value	Average		Value	Average		Value	Average		Value	Average	Value	Average	Value	Average	Value	Average
28/2/18	17:25	Fine	Middle	3.0	18.20	18.20	18.25	8.11	8.11	8.12	31.76	31.76	31.76	81.6	81.8	81.9	6.36	6.37	6.37	2.87	2.84	2.87	4	4.00
	17:27		Middle	3.0	18.30	18.30		8.12	8.12		31.75	31.75		81.9	82.1		6.37	6.39		2.86	2.91		4	
2/3/18	17:25	Cloudy	Middle	2.5	19.30	19.30	19.30	8.10	8.10	8.10	31.91	31.91	31.91	81.3	83.6	82.6	6.20	6.37	6.29	1.80	1.77	1.72	7	6.50
	17:26		Middle	2.5	19.30	19.30		8.10	8.10		31.91	31.91		82.6	82.8		6.29	6.31		1.65	1.66		6	
5/3/18	10:50	Fine	Middle	3.0	20.10	20.10	20.15	8.14	8.14	8.14	31.36	31.36	31.36	80.0	80.3	80.3	6.03	6.05	6.05	2.58	2.59	2.61	2	2.50
	10:52		Middle	3.0	20.20	20.20		8.14	8.14		31.36	31.36		80.3	80.6		6.05	6.07		2.62	2.63		3	
7/3/18	10:15	Fine	Middle	2.5	18.00	18.00	18.00	8.19	8.19	8.19	31.53	31.53	31.54	85.5	85.4	85.3	6.70	6.69	6.69	3.82	3.97	3.84	5	5.50
	10:17		Middle	2.5	18.00	18.00		8.19	8.19		31.54	31.54		85.2	85.2		6.69	6.69		3.78	3.79		6	
9/3/18	10:20	Fine	Middle	3.0	16.90	16.90	16.90	8.20	8.20	8.20	31.52	31.52	31.52	86.8	86.6	86.6	6.95	6.93	6.94	2.33	2.34	2.34	2	2.00
	10:22		Middle	3.0	16.90	16.90		8.20	8.20		31.52	31.52		86.3	86.5		6.92	6.94		2.35	2.35		2	
12/3/18	14:40	Fine	Middle	3.0	18.80	18.80	18.85	8.24	8.24	8.24	31.72	31.72	31.72	87.4	87.1	87.4	6.73	6.70	6.73	2.96	2.95	2.64	5	4.00
	14:42		Middle	3.0	18.90	18.90		8.24	8.24		31.72	31.72		87.6	87.6		6.74	6.74		2.32	2.31		3	
14/3/18	15:50	Cloudy	Middle	3.0	18.80	18.80	18.80	8.22	8.22	8.22	32.06	32.06	32.06	75.1	75.0	75.1	5.78	5.77	5.78	4.98	5.01	5.00	<2	<2
	15:52		Middle	3.0	18.80	18.80		8.22	8.22		32.06	32.06		75.2	75.2		5.78	5.78		5.01	5.00		<2	
16/3/18	16:00	Fine	Middle	2.5	20.20	20.20	20.20	8.17	8.17	8.17	31.18	31.18	31.20	87.6	87.9	87.8	6.60	6.62	6.61	4.67	4.58	4.57	7	6.50
	16:02		Middle	2.5	20.20	20.20		8.17	8.17		31.21	31.21		87.6	87.9		6.59	6.61		4.52	4.49		6	
19/3/18	9:35	Cloudy	Middle	3.0	19.70	19.70	19.75	8.21	8.21	8.21	31.72	31.72	31.72	83.8	84.0	84.1	6.36	6.37	6.37	6.24	6.25	6.25	8	8.00
	9:37		Middle	3.0	19.80	19.80		8.21	8.21		31.72	31.72		84.1	84.3		6.37	6.38		6.25	6.25		8	
21/3/18	8:20	Fine	Middle	3.0	18.90	18.90	18.85	8.19	8.19	8.19	31.38	31.38	31.39	84.9	85.2	85.0	6.56	6.58	6.57	7.90	7.90	7.90	5	5.00
	8:22		Middle	3.0	18.80	18.80		8.19	8.19		31.39	31.39		84.9	84.9		6.56	6.56		7.91	7.90		5	
23/3/18	9:40	Fine	Middle	3.0	19.70	19.70	19.70	8.15	8.15	8.15	31.65	31.65	31.65	83.8	84.6	84.4	6.36	6.42	6.41	7.27	7.22	7.24	9	8.50
	9:42		Middle	3.0	19.70	19.70		8.15	8.15		31.65	31.65		84.4	84.9		6.41	6.44		7.21	7.26		8	
26/3/18	11:40	Fine	Middle	3.0	21.10	21.10	21.10	8.18	8.18	8.18	31.93	31.93	31.93	83.4	83.6	83.3	6.15	6.17	6.15	5.37	5.30	5.36	3	2.50
	11:42		Middle	3.0	21.10	21.10		8.18	8.18		31.93	31.93		83.1	83.0		6.13	6.13		5.39	5.39		2	

Remarks:  
Single underline denotes exceedance over Action Level.  
Double underline denotes exceedance over Limit Level.





**Water Monitoring Result at P1 - HKCEC Phase I  
Mid-Flood Tide**

Date	Time	Weather Condition	Sampling Depth m	Water Temperature °C			pH			Salinity ppt			DO Saturation %			DO mg/L			Turbidity NTU			Suspended Solids mg/L		
				Value	Average		Value	Average		Value	Average		Value	Average		Value	Average		Value	Average		Value	Average	
28/2/18	17:05	Fine	Middle	3.0	20.10	20.10	20.20	8.09	8.09	8.09	31.78	31.78	31.78	84.9	85.3	85.3	6.38	6.41	6.41	3.13	3.11	3.15	4	4.00
	17:07		Middle	3.0	20.30	20.30		8.09	8.09		31.77	31.77		85.4	85.4		6.42	6.41		3.16	3.18		4	
2/3/18	17:03	Cloudy	Middle	2.5	19.60	19.60	19.60	8.15	8.15	8.15	32.09	32.09	32.09	82.8	81.5	82.2	6.27	6.18	6.23	1.84	1.90	1.83	4	3.50
	17:04		Middle	2.5	19.60	19.60		8.15	8.15		32.09	32.09		82.4	82.0		6.24	6.21		1.77	1.79		3	
5/3/18	10:30	Fine	Middle	3.0	21.40	21.40	21.50	8.16	8.16	8.17	31.06	31.06	31.06	86.1	86.2	86.4	6.35	6.35	6.36	3.67	3.68	3.66	4	5.00
	10:32		Middle	3.0	21.60	21.60		8.17	8.17		31.06	31.06		86.9	86.3		6.40	6.35		3.67	3.63		6	
7/3/18	9:55	Fine	Middle	2.5	18.30	18.30	18.35	8.17	8.17	8.17	31.45	31.45	31.45	85.3	85.4	85.4	6.64	6.65	6.65	2.87	2.91	3.05	3	3.50
	9:57		Middle	2.5	18.40	18.40		8.16	8.16		31.45	31.45		85.4	85.3		6.65	6.64		3.17	3.26		4	
9/3/18	10:00	Fine	Middle	3.0	17.00	17.00	17.00	8.04	8.04	8.06	31.73	31.73	31.73	88.2	88.6	88.4	7.04	7.07	7.05	2.94	2.96	2.98	4	3.50
	10:02		Middle	3.0	17.00	17.00		8.07	8.07		31.72	31.72		88.5	88.3		7.05	7.05		2.99	3.01		3	
12/3/18	14:20	Fine	Middle	3.0	20.00	20.00	20.10	8.18	8.18	8.19	31.76	31.76	31.76	92.3	91.9	91.8	6.94	6.90	6.89	3.99	3.99	4.02	5	4.50
	14:22		Middle	3.0	20.20	20.20		8.20	8.20		31.76	31.76		91.4	91.4		6.86	6.86		4.04	4.05		4	
14/3/18	15:30	Cloudy	Middle	3.0	19.00	19.00	19.00	8.14	8.14	8.15	32.19	32.19	32.19	77.4	77.4	77.1	5.92	5.92	5.90	4.17	4.21	4.21	2	2.50
	15:32		Middle	3.0	19.00	19.00		8.16	8.16		32.19	32.19		76.8	76.8		5.87	5.88		4.22	4.22		3	
16/3/18	15:40	Fine	Middle	2.5	21.40	21.40	21.50	8.09	8.09	8.10	31.31	31.31	31.32	88.9	89.2	88.9	6.53	6.55	6.53	5.01	4.96	4.92	7	6.50
	15:42		Middle	2.5	21.60	21.60		8.10	8.10		31.32	31.32		88.6	88.9		6.50	6.52		4.86	4.86		6	
19/3/18	9:15	Cloudy	Middle	3.0	20.30	20.30	20.35	8.17	8.17	8.17	31.34	31.34	31.34	84.3	84.5	83.9	6.34	6.34	6.30	5.68	5.67	5.67	5	4.50
	9:17		Middle	3.0	20.40	20.40		8.17	8.17		31.34	31.34		83.3	83.5		6.25	6.27		5.66	5.68		4	
21/3/18	8:00	Fine	Middle	3.0	19.00	19.00	19.00	8.09	8.09	8.11	31.44	31.44	31.45	85.2	85.4	84.9	6.55	6.57	6.53	7.28	7.20	7.19	4	4.00
	8:02		Middle	3.0	19.00	19.00		8.12	8.12		31.45	31.45		84.6	84.4		6.50	6.49		7.14	7.15		4	
23/3/18	9:20	Fine	Middle	3.0	20.60	20.60	20.65	7.94	7.94	7.97	32.17	32.17	32.17	86.5	86.4	86.6	6.43	6.41	6.43	6.19	6.10	6.10	9	8.50
	9:22		Middle	3.0	20.70	20.70		8.00	8.00		32.17	32.17		86.5	86.9		6.42	6.45		6.08	6.03		8	
26/3/18	11:15	Fine	Middle	3.0	21.60	21.60	21.65	8.16	8.16	8.17	31.92	31.92	31.92	84.1	83.9	83.7	6.15	6.13	6.11	5.50	5.40	5.43	3	2.50
	11:17		Middle	3.0	21.70	21.70		8.17	8.17		31.92	31.92		83.4	83.3		6.09	6.08		5.40	5.41		2	

Remarks:  
Single underline denotes exceedance over Action Level.  
Double underline denotes exceedance over Limit Level.



**Water Monitoring Result at P3 - APA  
Mid-Flood Tide**

Date	Time	Weather Condition	Sampling Depth	m	Water Temperature			pH			Salinity			DO Saturation			DO		Turbidity			Suspended Solids		
					°C			-			ppt			%			mg/L		NTU			mg/L		
					Value	Average		Value	Average		Value	Average		Value	Average		Value	Average		Value	Average	Value	Average	Value
28/2/18	17:10	Fine	Middle	3.0	18.80	18.80	18.90	8.11	8.11	8.11	31.76	31.76	31.76	82.2	82.4	82.4	6.33	6.34	6.34	3.22	3.24	3.24	5	4.00
	17:12		Middle	3.0	19.00	19.00		8.11	8.11		31.75	31.75		82.6	82.3		6.35	6.33		3.25	3.25		3	
2/3/18	17:07	Cloudy	Middle	2.5	19.50	19.50	19.50	8.11	8.11	8.11	32.05	32.05	32.05	82.6	83.0	83.8	6.27	6.30	6.29	1.88	1.92	1.90	4	3.50
	17:08		Middle	2.5	19.50	19.50		8.11	8.11		32.05	32.05		83.9	85.5		6.27	6.33		1.96	1.82		3	
5/3/18	10:35	Fine	Middle	3.0	20.50	20.50	20.55	8.17	8.17	8.17	31.06	31.06	31.06	84.1	84.2	84.1	6.30	6.31	6.30	3.22	3.25	3.17	4	4.00
	10:37		Middle	3.0	20.60	20.60		8.17	8.17		31.05	31.05		84.1	84.1		6.30	6.30		3.11	3.09		4	
7/3/18	10:00	Fine	Middle	2.5	18.20	18.20	18.20	8.16	8.16	8.16	31.43	31.43	31.43	86.1	85.9	86.1	6.72	6.71	6.72	1.81	1.81	1.82	2	2.00
	10:02		Middle	2.5	18.20	18.20		8.16	8.16		31.43	31.43		86.1	86.1		6.72	6.72		1.82	1.83		2	
9/3/18	10:05	Fine	Middle	3.0	16.60	16.60	16.60	8.11	8.11	8.12	31.61	31.61	31.62	87.0	87.0	87.0	7.01	7.01	7.01	2.12	2.06	1.98	6	5.00
	10:07		Middle	3.0	16.60	16.60		8.13	8.13		31.62	31.62		87.0	87.0		7.01	7.00		1.89	1.86		4	
12/3/18	14:25	Fine	Middle	3.0	18.80	18.80	18.90	8.22	8.22	8.22	31.73	31.73	31.73	89.4	89.4	89.2	6.88	6.88	6.86	4.22	4.29	4.31	5	4.50
	14:27		Middle	3.0	19.00	19.00		8.22	8.22		31.73	31.73		89.4	88.6		6.86	6.80		4.37	4.37		4	
14/3/18	15:35	Cloudy	Middle	3.0	18.80	18.80	18.80	8.20	8.20	8.20	32.17	32.17	32.17	76.3	76.0	76.3	5.86	5.85	5.87	4.20	4.16	4.12	3	2.50
	15:37		Middle	3.0	18.80	18.80		8.20	8.20		32.17	32.17		76.7	76.3		5.89	5.87		4.07	4.06		2	
16/3/18	15:45	Fine	Middle	2.5	20.50	20.50	20.60	8.13	8.13	8.14	31.24	31.24	31.24	89.3	88.9	88.7	6.68	6.65	6.63	4.51	4.60	4.60	6	6.50
	15:47		Middle	2.5	20.70	20.70		8.14	8.14		31.23	31.23		88.3	88.4		6.59	6.60		4.64	4.66		7	
19/3/18	9:20	Cloudy	Middle	3.0	19.80	19.80	19.85	8.18	8.18	8.18	31.37	31.37	31.37	83.3	84.0	83.6	6.31	6.36	6.34	5.76	5.70	5.69	6	5.50
	9:22		Middle	3.0	19.90	19.90		8.18	8.18		31.36	31.36		83.5	83.5		6.35	6.33		5.62	5.68		5	
21/3/18	8:05	Fine	Middle	3.0	18.80	18.80	18.80	8.15	8.15	8.16	31.29	31.29	31.30	81.5	81.5	81.8	6.30	6.30	6.32	6.16	6.15	6.15	2	3.00
	8:07		Middle	3.0	18.80	18.80		8.16	8.16		31.30	31.30		82.2	82.1		6.35	6.34		6.15	6.15		4	
23/3/18	9:25	Fine	Middle	3.0	19.60	19.60	19.65	8.07	8.07	8.08	31.66	31.66	31.66	83.2	83.1	82.7	6.32	6.31	6.28	6.38	6.39	6.37	6	6.00
	9:27		Middle	3.0	19.70	19.70		8.08	8.08		31.66	31.66		82.0	82.4		6.22	6.25		6.32	6.40		6	
26/3/18	11:20	Fine	Middle	3.0	20.90	20.90	21.00	8.18	8.18	8.18	31.90	31.90	31.90	87.2	87.3	87.2	6.45	6.45	6.44	5.02	5.05	5.05	2	2.50
	11:22		Middle	3.0	21.10	21.10		8.18	8.18		31.90	31.90		87.0	87.2		6.42	6.44		5.06	5.06		3	

Remarks:  
Single underline denotes exceedance over Action Level.  
Double underline denotes exceedance over Limit Level.



**Water Monitoring Result at P4 - SOC  
Mid-Flood Tide**

Date	Time	Weather Condition	Sampling Depth m	Water Temperature °C			pH			Salinity ppt			DO Saturation %			DO mg/L		Turbidity NTU			Suspended Solids mg/L			
				Value	Average		Value	Average		Value	Average		Value	Average		Value	Average	Value	Average	Value	Average	Value	Average	
28/2/18	17:15	Fine	Middle	3.0	18.40	18.40	18.45	8.11	8.11	8.11	31.76	31.76	31.76	82.2	82.0	82.1	6.38	6.36	6.37	3.62	3.64	3.57	6	5.00
	17:17		Middle	3.0	18.50	18.50		8.11	8.11		31.76	31.76		82.1	82.2		6.37	6.37		3.53	3.50		4	
2/3/18	17:14	Cloudy	Middle	2.5	19.60	19.60	19.60	8.10	8.10	8.10	32.03	32.03	32.03	83.6	84.6	84.1	6.34	6.41	6.38	1.44	1.51	1.42	2	2.50
	17:15		Middle	2.5	19.60	19.60		8.10	8.10		32.03	32.03		84.3	84.0		6.39	6.36		1.37	1.35		3	
5/3/18	10:40	Fine	Middle	3.0	20.20	20.20	20.30	8.15	8.15	8.15	31.24	31.24	31.24	82.1	82.3	82.4	6.18	6.19	6.20	2.86	2.83	2.88	5	5.00
	10:42		Middle	3.0	20.40	20.40		8.15	8.15		31.23	31.23		82.5	82.7		6.20	6.21		2.91	2.93		5	
7/3/18	10:05	Fine	Middle	2.5	28.10	28.10	23.10	8.17	8.17	8.17	31.49	31.49	31.49	85.2	85.2	85.5	6.67	6.67	6.69	3.91	3.94	3.90	3	3.50
	10:07		Middle	2.5	18.10	18.10		8.17	8.17		31.48	31.48		85.8	85.8		6.71	6.71		3.89	3.86		4	
9/3/18	10:10	Fine	Middle	3.0	16.90	16.90	16.90	8.16	8.16	8.17	31.60	31.60	31.60	85.3	85.6	85.5	6.83	6.85	6.85	2.96	2.96	2.96	2	2.00
	10:12		Middle	3.0	16.90	16.90		8.17	8.17		31.60	31.60		85.9	85.2		6.88	6.82		2.95	2.95		2	
12/3/18	14:30	Fine	Middle	3.0	18.80	18.80	18.85	8.22	8.22	8.22	31.66	31.66	31.67	87.6	88.0	87.9	6.75	6.78	6.77	2.82	2.78	2.80	5	4.50
	14:32		Middle	3.0	18.90	18.90		8.22	8.22		31.67	31.67		88.2	87.8		6.78	6.76		2.71	2.69		4	
14/3/18	15:40	Cloudy	Middle	3.0	18.70	18.70	18.75	8.22	8.22	8.23	32.16	32.16	32.16	77.9	78.0	78.0	6.00	6.01	6.00	4.46	4.48	4.45	3	2.50
	15:42		Middle	3.0	18.80	18.80		8.23	8.23		32.16	32.16		78.2	77.7		6.02	5.98		4.43	4.43		2	
16/3/18	15:50	Fine	Middle	2.5	20.30	20.30	20.35	8.15	8.15	8.16	31.23	31.23	31.23	88.4	88.4	88.4	6.64	6.64	6.64	5.43	5.42	5.41	6	6.50
	15:52		Middle	2.5	20.40	20.40		8.16	8.16		31.23	31.23		88.5	88.3		6.64	6.63		5.40	5.39		7	
19/3/18	9:25	Cloudy	Middle	3.0	19.80	19.80	19.85	8.17	8.17	8.17	31.39	31.39	31.39	82.4	82.4	82.3	6.24	6.24	6.23	4.72	4.70	4.69	6	5.00
	9:27		Middle	3.0	19.90	19.90		8.17	8.17		31.39	31.39		81.9	82.3		6.19	6.23		4.68	4.67		4	
21/3/18	8:10	Fine	Middle	3.0	18.90	18.90	18.90	8.17	8.17	8.18	31.35	31.35	31.35	79.7	80.6	80.8	6.15	6.22	6.24	7.17	7.19	7.15	4	4.50
	8:12		Middle	3.0	18.90	18.90		8.18	8.18		31.35	31.35		81.4	81.5		6.28	6.29		7.11	7.11		5	
23/3/18	9:30	Fine	Middle	3.0	19.60	19.60	19.60	8.11	8.11	8.12	31.63	31.63	31.63	82.2	82.4	82.2	6.25	6.26	6.25	6.85	6.89	6.88	7	7.00
	9:32		Middle	3.0	19.60	19.60		8.12	8.12		31.63	31.63		81.8	82.4		6.21	6.26		6.87	6.89		7	
26/3/18	11:25	Fine	Middle	3.0	20.80	20.80	20.85	8.18	8.18	8.18	31.89	31.89	31.89	85.7	86.0	86.0	6.35	6.37	6.37	5.70	5.80	5.75	2	2.50
	11:27		Middle	3.0	20.90	20.90		8.18	8.18		31.88	31.88		86.1	86.1		6.38	6.38		5.78	5.73		3	

Remarks:  
Single underline denotes exceedance over Action Level.  
Double underline denotes exceedance over Limit Level.



**Water Monitoring Result at P5 - WCT / RT / IT  
Mid-Flood Tide**

Date	Time	Weather Condition	Sampling Depth	Water Temperature		pH		Salinity		DO Saturation		DO		Turbidity		Suspended Solids								
				°C		-		ppt		%		mg/L		NTU		mg/L								
				m	Value	Average	Value	Average	Value	Average	Value	Average	Value	Average	Value	Average	Value	Average						
28/2/18	17:20	Fine	Middle	3.0	18.30	18.30	18.35	8.11	8.11	8.12	31.76	31.78	31.77	80.3	80.4	80.5	6.25	6.26	6.26	3.53	3.53	3.53	4	4.00
	17:22		Middle	3.0	18.40	18.40	18.35	8.12	8.12	8.12	31.76	31.77	31.77	80.7	80.5	80.5	6.27	6.26	6.26	3.52	3.53	3.53	4	
2/3/18	17:21	Cloudy	Middle	2.5	19.60	19.60	19.60	8.10	8.10	8.10	31.89	31.89	31.89	80.8	78.8	80.5	6.08	5.98	6.10	1.33	1.30	1.29	10	6.50
	17:22		Middle	2.5	19.60	19.60	19.60	8.10	8.10	8.10	31.89	31.89	31.89	81.5	81.0	80.5	6.19	6.16	6.10	1.28	1.26	1.29	3	
5/3/18	10:45	Fine	Middle	3.0	20.10	20.10	20.15	8.14	8.14	8.14	31.36	31.36	31.36	80.3	80.8	80.7	6.05	6.09	6.09	2.60	2.63	2.68	5	4.50
	10:47		Middle	3.0	20.20	20.20	20.15	8.14	8.14	8.14	31.35	31.35	31.36	80.6	81.2	80.7	6.07	6.13	6.09	2.73	2.77	2.68	4	
7/3/18	10:10	Fine	Middle	2.5	18.00	18.00	18.00	8.18	8.18	8.18	31.52	31.52	31.52	86.7	86.9	86.9	6.79	6.81	6.81	4.05	4.03	4.02	2	2.50
	10:12		Middle	2.5	18.00	18.00	18.00	8.18	8.18	8.18	31.51	31.51	31.52	86.9	87.0	86.9	6.81	6.81	6.81	4.01	4.00	4.02	3	
9/3/18	10:15	Fine	Middle	3.0	16.90	16.90	16.90	8.18	8.18	8.19	31.58	31.58	31.58	84.3	83.9	83.7	6.75	6.71	6.70	2.60	2.51	2.53	4	3.50
	10:17		Middle	3.0	16.90	16.90	16.90	8.19	8.19	8.19	31.58	31.58	31.58	83.6	83.0	83.7	6.69	6.65	6.70	2.50	2.50	2.53	3	
12/3/18	14:35	Fine	Middle	3.0	18.60	18.60	18.70	8.23	8.23	8.23	31.69	31.69	31.69	86.7	87.4	86.9	6.69	6.75	6.71	3.05	3.06	3.07	4	3.50
	14:37		Middle	3.0	18.80	18.80	18.70	8.23	8.23	8.23	31.68	31.68	31.69	86.7	86.7	86.9	6.69	6.69	6.71	3.08	3.08	3.07	3	
14/3/18	15:45	Cloudy	Middle	3.0	18.70	18.70	18.75	8.23	8.23	8.23	32.12	32.12	32.12	75.5	75.9	76.0	5.81	5.84	5.85	4.64	4.65	4.64	3	3.00
	15:47		Middle	3.0	18.80	18.80	18.75	8.23	8.23	8.23	32.12	32.12	32.12	76.2	76.4	76.0	5.86	5.88	5.85	4.64	4.63	4.64	3	
16/3/18	15:55	Fine	Middle	2.5	20.10	20.10	20.15	8.16	8.16	8.16	31.22	31.22	31.22	87.6	87.6	87.9	6.60	6.60	6.62	5.06	5.07	5.04	9	9.00
	15:57		Middle	2.5	20.20	20.20	20.15	8.16	8.16	8.16	31.22	31.22	31.22	88.6	87.9	87.9	6.67	6.61	6.62	5.02	5.00	5.04	9	
19/3/18	9:30	Cloudy	Middle	3.0	19.70	19.70	19.70	8.20	8.20	8.20	31.71	31.71	31.71	85.2	84.9	84.8	6.46	6.43	6.42	6.71	6.76	6.74	7	6.50
	9:32		Middle	3.0	19.70	19.70	19.70	8.20	8.20	8.20	31.71	31.71	31.71	84.6	84.6	84.8	6.40	6.40	6.42	6.74	6.75	6.74	6	
21/3/18	8:15	Fine	Middle	3.0	18.80	18.80	18.85	8.18	8.18	8.18	31.36	31.36	31.36	81.8	82.1	82.0	6.31	6.34	6.33	7.21	7.14	7.17	6	5.50
	8:17		Middle	3.0	18.90	18.90	18.85	8.18	8.18	8.18	31.36	31.36	31.36	82.1	81.9	82.0	6.34	6.33	6.33	7.15	7.16	7.17	5	
23/3/18	9:35	Fine	Middle	3.0	19.60	19.60	19.60	8.13	8.13	8.14	31.63	31.63	31.63	84.2	84.4	84.1	6.40	6.41	6.39	5.99	5.99	6.07	8	7.50
	9:40		Middle	3.0	19.60	19.60	19.60	8.14	8.14	8.14	31.63	31.63	31.63	84.2	83.7	84.1	6.40	6.36	6.39	6.15	6.15	6.07	7	
26/3/18	11:30	Fine	Middle	3.0	20.90	20.90	20.95	8.18	8.18	8.18	31.91	31.91	31.91	83.9	84.2	83.9	6.21	6.23	6.21	4.85	4.76	4.74	3	3.50
	11:32		Middle	3.0	21.00	21.00	20.95	8.18	8.18	8.18	31.91	31.91	31.91	83.8	83.8	83.9	6.20	6.20	6.21	4.68	4.68	4.74	4	

Remarks:  
Single underline denotes exceedance over Action Level.  
Double underline denotes exceedance over Limit Level.



**Water Monitoring Result at RW21-P789 - GEC / CRB / SHK  
Mid-Flood Tide**

Date	Time	Weather Condition	Sampling Depth	Water Temperature		pH		Salinity		DO Saturation		DO		Turbidity		Suspended Solids								
				°C		-		ppt		%		mg/L		NTU		mg/L								
				m	Value	Average	Value	Average	Value	Average	Value	Average	Value	Average	Value	Average	Value	Average						
28/2/18	14:28	Fine	Middle	4.0	22.00	22.00	22.10	7.82	7.82	7.87	31.72	31.72	31.72	83.5	83.5	83.5	6.06	6.06	6.06	2.07	1.93	2.01	3	3.50
	14:30		Middle	4.0	22.20	22.20	22.10	7.91	7.91	7.87	31.72	31.72	31.72	83.7	83.4	83.5	6.07	6.03	6.06	2.00	2.03	2.01	4	
2/3/18	16:15	Cloudy	Middle	3.5	19.80	19.80	19.80	7.95	7.95	7.97	31.66	31.66	31.66	80.4	80.3	80.3	6.05	6.04	6.04	1.77	1.79	1.81	7	8.00
	16:16		Middle	3.5	19.80	19.80	19.80	7.99	7.99	7.97	31.66	31.66	31.66	80.2	80.4	80.3	6.03	6.04	6.04	1.84	1.85	1.81	9	
5/3/18	7:50	Fine	Middle	3.5	21.20	21.20	21.25	8.07	8.07	8.07	31.21	31.21	31.21	85.3	85.8	85.2	6.51	6.54	6.49	4.12	4.12	4.10	4	4.00
	7:52		Middle	3.5	21.30	21.30	21.25	8.07	8.07	8.07	31.21	31.21	31.21	84.5	85.1	85.2	6.44	6.48	6.49	4.09	4.06	4.10	4	
7/3/18	8:10	Fine	Middle	3.5	18.80	18.80	18.80	8.04	8.04	8.04	31.49	31.49	31.49	86.5	86.7	86.7	6.68	6.69	6.69	2.83	2.76	2.79	4	4.00
	8:12		Middle	3.5	18.80	18.80	18.80	8.04	8.04	8.04	31.48	31.48	31.49	86.7	86.7	86.7	6.70	6.69	6.69	2.76	2.79	2.79	4	
9/3/18	10:35	Fine	Middle	4.0	17.20	17.20	17.20	8.18	8.18	8.19	31.46	31.46	31.46	90.2	90.0	89.6	7.18	7.16	7.14	2.36	2.42	2.39	6	6.00
	10:37		Middle	4.0	17.20	17.20	17.20	8.19	8.19	8.19	31.46	31.46	31.46	89.1	89.2	89.6	7.10	7.10	7.14	2.36	2.42	2.39	6	
12/3/18	11:25	Fine	Middle	4.0	19.70	19.70	19.80	8.23	8.23	8.24	31.81	31.81	31.82	91.0	90.9	90.7	6.88	6.87	6.85	2.80	2.79	2.77	6	5.50
	11:27		Middle	4.0	19.90	19.90	19.80	8.24	8.24	8.24	31.82	31.82	31.82	90.6	90.1	90.7	6.84	6.80	6.85	2.71	2.76	2.77	5	
14/3/18	16:00	Cloudy	Middle	4.0	18.80	18.80	18.80	8.22	8.22	8.23	32.14	32.14	32.14	75.0	75.1	75.2	5.77	5.78	5.78	4.69	4.65	4.65	5	4.50
	16:02		Middle	4.0	18.80	18.80	18.80	8.23	8.23	8.23	32.14	32.14	32.14	75.3	75.2	75.2	5.79	5.78	5.78	4.63	4.62	4.65	4	
16/3/18	16:20	Fine	Middle	4.0	20.40	20.40	20.50	8.08	8.08	8.08	31.23	31.23	31.23	84.3	83.9	83.6	6.31	6.28	6.25	3.69	3.68	3.70	5	5.00
	16:22		Middle	4.0	20.60	20.60	20.50	8.07	8.07	8.08	31.23	31.23	31.23	83.1	83.1	83.6	6.21	6.21	6.25	3.75	3.69	3.70	5	
19/3/18	7:15	Cloudy	Middle	3.5	20.30	20.30	20.35	8.06	8.06	8.09	31.44	31.44	31.44	84.1	84.1	84.0	6.31	6.31	6.30	6.52	6.52	6.55	6	6.00
	7:17		Middle	3.5	20.40	20.40	20.35	8.11	8.11	8.09	31.44	31.44	31.44	83.7	84.2	84.0	6.27	6.31	6.30	6.58	6.58	6.55	6	
21/3/18	9:00	Fine	Middle	4.0	18.90	18.90	18.90	8.19	8.19	8.19	31.44	31.44	31.45	82.7	82.6	82.6	6.36	6.37	6.37	7.14	7.14	7.15	8	8.00
	9:02		Middle	4.0	18.90	18.90	18.90	8.19	8.19	8.19	31.46	31.46	31.45	82.7	82.3	82.6	6.38	6.35	6.37	7.14	7.16	7.15	8	
23/3/18	10:30	Fine	Middle	4.0	19.90	19.90	19.95	8.18	8.18	8.19	31.78	31.78	31.78	88.6	88.7	88.4	6.68	6.68	6.66	8.00	7.97	8.00	10	10.00
	10:32		Middle	4.0	20.00	20.00	19.95	8.19	8.19	8.19	31.78	31.78	31.78	88.3	88.1	88.4	6.65	6.63	6.66	8.01	8.02	8.00	10	
26/3/18	11:55	Fine	Middle	4.0	21.10	21.10	21.20	8.18	8.18	8.18	31.85	31.85	31.85	87.1	87.2	86.9	6.42	6.42	6.40	4.87	4.88	4.86	3	3.00
	11:57		Middle	4.0	21.30	21.30	21.20	8.18	8.18	8.18	31.84	31.84	31.85	86.7	86.7	86.9	6.38	6.38	6.40	4.83	4.84	4.86	3	

Remarks:  
Single underline denotes exceedance over Action Level.  
Double underline denotes exceedance over Limit Level.



**Water Monitoring Result at WSD19 - Sheung Wan  
Mid-Flood Tide**

Date	Time	Weather Condition	Sampling Depth m	Water Temperature °C			pH			Salinity ppt			DO Saturation %			DO mg/L		Turbidity NTU			Suspended Solids mg/L			
				Value	Average		Value	Average		Value	Average		Value	Average		Value	Average	Value	Average	Value	Average	Value	Average	
28/2/18	16:05	Fine	Middle	4.0	20.20	20.20	20.30	8.07	8.07	8.08	31.71	31.71	31.71	88.7	89.0	88.7	6.66	6.67	6.65	5.74	5.74	5.72	5	5.50
	16:07		Middle	4.0	20.40	20.40		8.09	8.09		31.70	31.70		88.5	88.6		6.62	6.63		5.69	5.70		6	
2/3/18	17:50	Cloudy	Middle	3.5	18.80	18.90	18.88	8.14	8.14	8.14	32.08	32.08	32.08	85.0	83.6	84.2	6.51	6.40	6.44	1.49	1.52	1.45	5	5.00
	17:51		Middle	3.5	18.90	18.90		8.14	8.14		32.08	32.08		84.2	83.9		6.44	6.42		1.37	1.43		5	
5/3/18	9:50	Fine	Middle	4.0	20.80	20.80	20.90	8.11	8.11	8.12	31.09	31.09	31.09	86.9	86.6	86.7	6.46	6.44	6.44	3.07	3.05	3.03	4	4.00
	9:52		Middle	4.0	21.00	21.00		8.12	8.12		31.09	31.09		86.5	86.6		6.43	6.44		3.00	2.99		4	
7/3/18	9:00	Fine	Middle	4.0	18.60	18.60	18.65	8.12	8.12	8.13	31.39	31.39	31.39	87.9	88.0	87.6	6.81	6.82	6.79	4.37	4.39	4.31	4	5.00
	9:02		Middle	4.0	18.70	18.70		8.13	8.13		31.39	31.39		87.1	87.3		6.75	6.76		4.24	4.24		6	
9/3/18	11:25	Fine	Middle	4.0	17.40	17.40	17.35	8.17	8.17	8.18	31.63	31.63	31.64	86.3	85.7	85.8	6.83	6.80	6.80	2.83	2.82	2.82	4	5.00
	11:27		Middle	4.0	17.30	17.30		8.18	8.18		31.64	31.64		85.5	85.5		6.79	6.79		2.82	2.82		6	
12/3/18	13:25	Fine	Middle	4.0	20.10	20.10	20.35	8.19	8.19	8.19	31.76	31.76	31.76	89.1	88.5	88.9	6.67	6.62	6.65	5.86	5.82	5.81	5	5.00
	13:27		Middle	4.0	20.60	20.60		8.19	8.19		31.75	31.75		89.1	88.8		6.66	6.63		5.75	5.75		5	
14/3/18	14:35	Cloudy	Middle	3.5	19.00	20.10	19.70	7.96	8.19	8.08	32.12	31.76	31.94	80.9	80.9	80.3	6.19	6.20	6.15	6.55	6.45	6.44	6	5.50
	14:37		Middle	3.5	19.10	20.60		7.98	8.19		32.12	31.75		80.1	79.4		6.13	6.08		6.39	6.38		5	
16/3/18	17:20	Fine	Middle	4.0	20.40	20.40	20.60	8.05	8.05	8.06	31.27	31.27	31.27	85.4	85.6	85.4	6.39	6.40	6.38	7.12	7.11	7.09	8	7.00
	17:22		Middle	4.0	20.80	20.80		8.06	8.06		31.26	31.26		84.9	85.5		6.34	6.39		7.09	7.04		6	
19/3/18	8:10	Cloudy	Middle	4.0	20.10	20.10	20.15	8.14	8.14	8.15	31.41	31.41	31.41	85.6	85.7	85.4	6.44	6.44	6.42	6.40	6.41	6.32	8	7.00
	8:12		Middle	4.0	20.20	20.20		8.15	8.15		31.41	31.41		85.1	85.1		6.39	6.39		6.27	6.19		6	
21/3/18	10:45	Fine	Middle	4.0	20.00	20.00	20.05	8.12	8.12	8.13	31.38	31.38	31.38	87.5	87.7	87.5	6.60	6.61	6.60	8.29	8.30	8.31	7	7.50
	10:47		Middle	4.0	20.10	20.10		8.14	8.14		31.37	31.37		87.3	87.4		6.59	6.59		8.31	8.33		8	
23/3/18	11:15	Fine	Middle	4.0	20.50	20.10	20.45	8.10	8.10	8.11	31.68	31.68	31.68	89.8	89.7	89.4	6.70	6.70	6.67	5.18	5.17	5.19	10	9.00
	11:17		Middle	4.0	20.60	20.60		8.12	8.12		31.68	31.68		89.0	89.2		6.64	6.65		5.19	5.22		8	
26/3/18	10:30	Fine	Middle	4.0	21.50	21.50	21.60	8.10	8.10	8.12	31.87	31.87	31.87	85.3	85.9	86.1	6.24	6.28	6.29	8.37	8.37	8.39	4	4.00
	10:32		Middle	4.0	21.70	21.70		8.13	8.13		31.87	31.87		86.4	86.8		6.31	6.34		8.39	8.41		4	

Remarks:  
Single underline denotes exceedance over Action Level.  
Double underline denotes exceedance over Limit Level.



**Water Monitoring Result at C7 - Windsor House  
Mid-Ebb Tide**

Date	Time	Weather Condition	Sampling Depth		Water Temperature		pH			Salinity			DO Saturation		DO		Turbidity		Suspended Solids					
					°C		-			ppt			%		mg/L		NTU		mg/L					
					Value	Average	Value	Average	Value	Average	Value	Average	Value	Average	Value	Average	Value	Average	Value	Average				
28/2/18	23:37	Fine	Middle	-	20.20	20.20	20.20	8.06	8.06	8.06	32.15	32.15	32.15	81.7	80.8	81.0	6.23	6.16	6.17	1.77	1.76	1.80	2	4.00
	23:38		Middle	-	20.20	20.20		8.06	8.06		32.15	32.15		81.0	80.4		6.17	6.12		1.83	1.85		6	
2/3/18	11:45	Fine	Middle	-	19.40	19.40	19.50	8.05	8.05	8.05	31.53	1.53	24.03	81.5	81.1	81.1	6.21	6.18	6.18	3.54	3.53	3.53	2	2.00
	11:47		Middle	-	19.60	19.60		8.04	8.04		31.52	31.52		80.9	81.0		6.16	6.16		3.53	3.51		2	
5/3/18	15:05	Fine	Middle	-	21.20	21.20	21.30	8.13	8.13	8.13	31.13	31.13	31.13	81.5	81.7	81.8	6.02	6.04	6.04	2.50	2.48	2.49	4	4.00
	15:07		Middle	-	21.40	21.40		8.12	8.12		31.12	31.12		82.2	81.9		6.07	6.04		2.47	2.50		4	
7/3/18	16:25	Fine	Middle	-	19.40	19.40	19.50	8.14	8.14	8.14	31.45	31.45	31.45	87.4	87.6	87.4	6.65	6.66	6.64	2.99	2.96	2.97	3	3.00
	16:27		Middle	-	19.60	19.60		8.14	8.14		31.44	31.44		87.4	87.0		6.64	6.61		2.95	2.96		3	
9/3/18	18:00	Fine	Middle	-	20.30	20.30	20.35	8.12	8.12	8.12	31.81	31.81	31.82	77.1	78.1	78.6	7.56	6.25	6.42	4.92	4.87	4.89	8	7.50
	18:30		Middle	-	20.40	20.40		8.12	8.12		31.82	31.82		80.2	79.0		6.02	5.86		4.88	4.89		7	
12/3/18	21:55	Cloudy	Middle	-	18.20	18.20	18.20	8.16	8.16	8.16	32.06	32.06	32.06	83.5	83.1	82.8	6.29	6.26	6.24	1.73	1.34	1.53	4	6.00
	21:56		Middle	-	18.20	18.20		8.16	8.16		32.06	32.06		82.7	82.0		6.23	6.18		1.70	1.36		8	
14/3/18	20:45	Cloudy	Middle	-	19.10	19.10	19.10	8.01	8.01	8.01	31.69	31.69	31.69	80.3	80.0	80.1	6.16	6.14	6.15	1.85	1.47	1.55	6	6.00
	20:46		Middle	-	19.10	19.10		8.01	8.01		31.69	31.70		80.0	80.2		6.14	6.15		1.42	1.44		6	
16/3/18	12:35	Fine	Middle	-	20.20	20.20	20.40	8.03	8.03	8.03	31.27	31.27	31.26	77.2	77.3	77.2	5.79	5.80	5.79	2.93	2.91	2.91	6	6.00
	12:37		Middle	-	20.60	20.60		8.03	8.03		31.25	31.25		77.0	77.1		5.77	5.78		2.90	2.90		6	
19/3/18	13:45	Fine	Middle	-	21.30	21.30	21.40	8.12	8.12	8.12	31.42	31.42	31.42	84.2	84.9	84.2	6.20	6.25	6.20	4.80	4.81	4.79	6	5.00
	13:47		Middle	-	21.50	21.50		8.11	8.11		31.42	31.42		83.5	84.3		6.14	6.20		4.79	4.76		4	
21/3/18	14:00	Fine	Middle	-	20.90	20.90	21.00	8.12	8.12	8.12	31.36	31.36	31.36	83.4	83.1	83.3	6.18	6.16	6.17	4.63	4.58	4.56	3	2.50
	14:02		Middle	-	21.10	21.10		8.11	8.11		31.36	31.36		83.4	83.2		6.17	6.17		4.51	4.50		2	
23/3/18	14:15	Fine	Middle	-	21.60	21.60	21.70	8.13	8.13	8.13	31.62	31.62	31.62	83.2	83.6	83.5	6.08	6.10	6.09	4.63	4.56	4.55	7	6.50
	14:17		Middle	-	21.80	21.80		8.12	8.12		31.61	31.61		83.5	83.6		6.09	6.10		4.50	4.50		6	
26/3/18	21:00	Cloudy	Middle	-	20.70	20.70	20.70	8.14	8.14	8.14	32.58	32.58	32.58	81.8	82.7	81.9	5.94	6.00	5.94	1.28	1.11	1.19	5	5.00
	21:01		Middle	-	20.70	20.70		8.14	8.14		32.58	32.58		81.0	82.0		5.88	5.95		1.26	1.12		5	

Remarks:  
 Single underline denotes exceedance over Action Level.  
 Double underline denotes exceedance over Limit Level.





**Water Monitoring Result at C1 - HKCEC  
Mid-Ebb Tide**

Date	Time	Weather Condition	Sampling Depth		Water Temperature			pH			Salinity			DO Saturation			DO			Turbidity			Suspended Solids	
					°C		-		ppt		%		mg/L		NTU		mg/L							
					Value	Average	Value	Average	Value	Average	Value	Average	Value	Average	Value	Average	Value	Average	Value	Average				
28/2/18	22:27	Fine	Middle	3.0	20.20	20.20	20.20	8.07	8.07	8.07	32.20	32.20	32.20	83.0	82.1	81.7	6.22	6.15	6.12	1.38	1.43	1.42	5	4.50
	22:28		Middle	3.0	20.20	20.20		8.07	8.07		32.20	32.20		81.0	80.6		6.06	6.03		1.47	1.39		4	
2/3/18	11:10	Fine	Middle	2.5	18.60	18.60	18.65	8.10	8.10	8.10	31.67	31.67	31.67	84.7	84.4	84.5	6.55	6.53	6.54	2.37	2.36	2.36	3	4.00
	11:12		Middle	2.5	18.70	18.70		8.10	8.10		31.66	31.66		84.7	84.3		6.55	6.52		2.36	2.36		5	
5/3/18	14:55	Fine	Middle	2.5	21.20	21.20	21.25	8.15	8.15	8.15	31.18	31.18	31.18	86.8	86.8	86.7	6.41	6.41	6.40	3.99	4.00	3.97	5	4.50
	14:57		Middle	2.5	21.30	21.30		8.15	8.15		31.18	31.18		86.6	86.6		6.39	6.39		3.94	3.95		4	
7/3/18	15:35	Fine	Middle	2.5	18.20	18.20	18.25	8.22	8.22	8.22	31.73	31.73	31.74	87.1	87.2	86.9	6.78	6.79	6.77	2.43	2.46	2.42	<2	<2
	15:37		Middle	2.5	18.30	18.30		8.22	8.22		31.74	31.74		87.0	86.3		6.78	6.73		2.42	2.38			
9/3/18	17:43	Fine	Middle	3.0	17.60	17.60	15.26	8.24	8.24	8.24	31.71	31.71	31.71	80.9	81.6	81.7	6.39	6.44	6.45	1.60	1.59	1.58	5	4.00
	17:45		Middle	3.0	17.60	8.24		8.24	31.71		31.71	82.0		82.1	6.47		6.48	1.57		1.57	3			
12/3/18	18:43	Cloudy	Middle	2.5	17.90	17.90	17.90	8.19	8.19	8.19	32.19	32.19	32.19	83.1	82.7	83.7	6.49	6.45	6.54	1.02	1.04	1.05	2	2.00
	18:44		Middle	2.5	17.90	17.90		8.19	8.19		32.19	32.19		84.6	84.5		6.60	6.60		1.05	1.07		2	
14/3/18	21:41	Cloudy	Middle	2.5	18.70	18.70	18.70	8.11	8.11	8.11	32.08	32.08	32.08	72.1	75.0	74.0	5.55	5.82	5.70	1.68	1.46	1.47	8	7.00
	21:42		Middle	2.5	18.70	18.70		8.11	8.11		32.08	32.08		73.3	75.4		5.64	5.80		1.36	1.37		6	
16/3/18	12:05	Fine	Middle	2.5	19.50	19.50	19.55	8.09	8.09	8.09	31.47	31.47	31.48	81.8	82.3	82.6	6.23	6.28	6.29	5.18	5.16	5.16	6	6.00
	12:07		Middle	2.5	19.60	19.60		8.09	8.09		31.48	31.48		83.1	83.3		6.32	6.34		5.13	5.16		6	
19/3/18	15:35	Fine	Middle	2.5	20.30	20.30	20.35	8.17	8.17	8.17	31.45	31.45	31.45	82.6	82.6	82.8	6.19	6.19	6.21	5.42	5.52	5.58	3	4.00
	13:37		Middle	2.5	20.40	20.40		8.16	8.16		31.45	31.45		83.1	83.0		6.23	6.22		5.64	5.75		5	
21/3/18	14:40	Fine	Middle	2.5	20.10	20.10	20.10	8.17	8.17	8.17	31.53	31.53	31.53	80.9	81.6	81.6	6.10	6.15	6.15	4.87	4.77	4.76	2	3.00
	14:42		Middle	2.5	20.10	20.10		8.17	8.17		31.53	31.53		82.0	82.0		6.18	6.18		4.70	4.68		4	
23/3/18	16:50	Fine	Middle	2.5	20.00	20.00	20.00	8.19	8.19	8.19	31.76	31.76	31.76	82.1	82.3	82.3	6.19	6.21	6.20	5.48	5.41	5.43	8	7.00
	16:52		Middle	2.5	20.00	20.00		8.19	8.19		31.75	31.75		82.3	82.3		6.21	6.20		5.40	5.44		6	
26/3/18	19:15	Cloudy	Middle	3.0	20.60	20.60	20.60	8.12	8.12	8.12	32.41	32.41	32.41	81.0	82.6	82.5	6.00	6.12	6.11	1.58	1.23	1.55	7	7.50
	19:16		Middle	3.0	20.60	20.60		8.12	8.12		32.41	32.41		83.5	83.0		6.18	6.14		1.68	1.71		8	

Remarks:  
Single underline denotes exceedance over Action Level.  
Double underline denotes exceedance over Limit Level.



**Water Monitoring Result at P1 - HKCEC Phase I  
Mid-Ebb Tide**

Date	Time	Weather Condition	Sampling Depth		Water Temperature			pH			Salinity		DO Saturation		DO		Turbidity		Suspended Solids					
					°C			-			ppt		%		mg/L		NTU		mg/L					
					Value	Average		Value	Average		Value	Average	Value	Average	Value	Average	Value	Average	Value	Average				
28/2/18	22:03	Fine	Middle	3.0	20.10	20.10	20.10	8.09	8.09	8.09	32.27	32.27	32.27	83.5	83.8	83.3	6.26	6.28	6.24	1.51	1.58	1.54	4	7.50
	22:04		Middle	3.0	20.10	20.10		8.09	8.09	8.09	32.27	32.27		83.3	82.6		83.3	6.23		6.19	6.24		1.52	
2/3/18	10:50	Fine	Middle	2.5	20.20	20.20	20.25	8.03	8.03	8.04	31.76	31.76	31.76	85.0	84.8	84.8	6.38	6.36	6.36	2.77	2.78	2.79	4	4.50
	10:52		Middle	2.5	20.30	20.30		8.05	8.05	8.04	31.76	31.76		84.8	84.6		84.8	6.36		6.35	6.36		2.80	
5/3/18	14:35	Fine	Middle	2.5	22.80	22.80	22.90	8.12	8.12	8.12	31.20	31.20	31.20	89.5	89.6	89.5	6.41	6.42	6.40	1.47	1.46	1.46	5	6.00
	14:37		Middle	2.5	23.00	23.00		8.12	8.12	8.12	31.19	31.19		89.5	89.2		89.5	6.40		6.38	6.40		1.45	
7/3/18	15:15	Fine	Middle	2.5	19.00	19.00	19.05	8.20	8.20	8.21	31.73	31.73	31.73	90.3	90.2	90.3	6.92	6.92	6.92	3.45	3.44	3.42	3	2.50
	15:17		Middle	2.5	19.10	19.10		8.21	8.21	8.21	31.72	31.72		90.3	90.2		90.3	6.93		6.91	6.92		3.42	
9/3/18	17:27	Fine	Middle	3.0	18.30	18.30	18.35	8.17	8.17	8.20	31.91	31.91	31.83	92.9	92.5	92.0	7.22	7.19	7.23	2.41	2.40	2.43	3	4.00
	17:29		Middle	3.0	18.40	18.40		8.22	8.22	8.20	31.74	31.74		91.9	90.8		92.0	7.25		7.26	7.23		2.42	
12/3/18	18:15	Cloudy	Middle	2.5	18.40	18.40	18.40	8.21	8.21	8.21	32.19	32.19	32.19	84.6	84.5	83.9	6.60	6.60	6.53	1.05	1.07	1.07	2	2.50
	18:16		Middle	2.5	18.40	18.40		8.21	8.21	8.21	32.19	32.19		83.8	82.8		83.9	6.49		6.41	6.53		1.10	
14/3/18	21:18	Cloudy	Middle	2.5	18.80	18.80	18.80	8.11	8.11	8.11	32.06	32.06	32.06	82.2	83.1	82.4	6.31	6.37	6.33	1.68	1.96	1.83	5	9.50
	21:19		Middle	2.5	18.80	18.80		8.11	8.11	8.11	32.06	32.06		82.1	82.3		82.4	6.30		6.32	6.33		1.74	
16/3/18	11:45	Fine	Middle	2.5	20.50	20.50	20.60	8.01	8.01	8.02	31.50	31.50	31.50	83.3	82.7	83.6	6.22	8.18	6.74	6.55	6.54	6.57	9	8.00
	11:47		Middle	2.5	20.70	20.70		8.03	8.03	8.02	31.49	31.49		84.0	84.2		83.6	6.26		6.28	6.74		6.59	
19/3/18	15:15	Fine	Middle	2.5	21.70	21.70	21.75	8.12	8.12	8.13	31.51	31.51	31.52	86.0	86.0	85.8	6.29	6.29	6.27	2.45	2.44	2.46	6	5.50
	15:17		Middle	2.5	21.80	21.80		8.13	8.13	8.13	31.52	31.52		85.4	85.8		85.8	6.23		6.26	6.27		2.47	
21/3/18	14:20	Fine	Middle	2.5	21.70	21.70	21.80	8.14	8.14	8.15	31.55	31.55	31.55	84.9	85.5	85.2	6.20	6.24	6.21	5.24	5.30	5.30	4	4.00
	14:22		Middle	2.5	21.90	21.90		8.15	8.15	8.15	31.55	31.55		84.7	85.5		85.2	6.18		6.23	6.21		5.32	
23/3/18	16:25	Fine	Middle	2.5	21.40	21.40	21.50	8.16	8.16	8.17	31.79	31.79	31.79	86.2	86.0	86.2	6.32	6.30	6.31	5.14	6.15	5.87	12	13.00
	16:27		Middle	2.5	21.60	21.60		8.17	8.17	8.17	31.78	31.78		86.0	86.4		86.2	6.29		6.32	6.31		6.09	
26/3/18	18:50	Cloudy	Middle	3.0	20.90	20.90	20.90	8.14	8.14	8.14	32.39	32.39	32.39	84.1	84.2	83.9	6.21	6.21	6.19	0.58	0.50	0.67	7	6.00
	18:51		Middle	3.0	20.90	20.90		8.14	8.14	8.14	32.39	32.39		84.3	82.8		83.9	6.22		6.11	6.19		0.54	

Remarks:  
Single underline denotes exceedance over Action Level.  
Double underline denotes exceedance over Limit Level.



**Water Monitoring Result at P3 - APA  
Mid-Ebb Tide**

Date	Time	Weather Condition	Sampling Depth		Water Temperature			pH			Salinity			DO Saturation		DO		Turbidity		Suspended Solids				
					°C			-			ppt			%		mg/L		NTU		mg/L				
					Value	Average		Value	Average		Value	Average		Value	Average		Value	Average	Value	Average	Value	Average		
28/2/18	22:10	Fine	Middle	3.0	20.20	20.20	20.20	8.10	8.10	8.10	32.25	32.25	32.25	82.7	84.5	83.8	6.19	6.33	6.28	1.77	1.79	1.81	3	4.50
	22:11		Middle	3.0	20.20	20.20		8.10	8.10	8.10	32.25	32.25		84.3	83.8		83.8	6.32		6.28	6.28		1.82	
2/3/18	10:55	Fine	Middle	2.5	18.90	18.90	18.95	8.07	8.07	8.08	31.62	31.62	31.62	84.0	84.4	84.7	6.46	6.49	6.51	2.84	2.88	2.87	4	5.00
	10:57		Middle	2.5	19.00	19.00		8.08	8.08	8.08	31.62	31.62		85.2	85.3		84.7	6.55		6.55	6.51		2.89	
5/3/18	14:40	Fine	Middle	2.5	21.30	21.30	21.45	8.14	8.14	8.14	31.19	31.19	31.19	85.5	85.6	85.5	6.29	6.29	6.28	2.35	2.35	2.35	4	5.00
	14:42		Middle	2.5	21.60	21.60		8.14	8.14	8.14	31.18	31.18		85.3	85.7		85.5	6.26		6.28	6.28		2.36	
7/3/18	15:20	Fine	Middle	2.5	18.40	18.40	18.45	8.22	8.22	8.22	31.75	31.75	31.75	87.6	87.8	87.5	6.80	6.82	6.79	3.88	3.85	3.85	5	5.00
	15:22		Middle	2.5	18.50	18.50		8.22	8.22	8.22	31.74	31.74		87.4	87.1		87.5	6.78		6.76	6.79		3.82	
9/3/18	17:31	Fine	Middle	3.0	17.70	17.70	17.75	8.24	8.24	8.24	32.22	31.22	31.70	86.8	86.7	86.6	6.82	6.82	6.81	2.46	2.44	2.44	2	2.00
	17:33		Middle	3.0	17.80	17.80		8.24	8.24	8.24	31.68	31.69		86.5	86.4		86.6	6.80		6.79	6.81		2.43	
12/3/18	18:21	Cloudy	Middle	2.5	18.30	18.30	18.30	8.22	8.22	8.22	32.18	32.18	32.18	84.7	84.8	84.0	6.58	6.59	6.52	1.32	1.28	1.28	3	3.00
	18:22		Middle	2.5	18.30	18.30		8.22	8.22	8.22	32.18	32.18		84.0	82.5		84.0	6.52		6.40	6.52		1.15	
14/3/18	21:23	Cloudy	Middle	2.5	18.80	18.80	18.80	8.11	8.11	8.11	32.06	32.06	32.06	82.2	83.1	82.5	6.31	6.37	6.33	1.68	1.96	1.83	9	7.00
	21:24		Middle	2.5	18.80	18.80		8.11	8.11	8.11	32.06	32.06		82.2	82.3		82.5	6.30		6.32	6.33		1.74	
16/3/18	11:50	Fine	Middle	2.5	19.90	19.90	19.90	8.06	8.06	8.07	31.47	31.47	31.47	84.3	84.7	84.5	6.38	6.41	6.39	6.08	6.04	6.02	8	7.00
	11:52		Middle	2.5	19.90	19.90		8.07	8.07	8.07	31.47	31.47		84.3	84.7		84.5	6.37		6.40	6.39		5.98	
19/3/18	15:20	Fine	Middle	2.5	20.70	20.70	20.75	8.15	8.15	8.15	31.44	31.44	31.44	84.4	84.7	84.8	6.29	6.30	6.31	5.75	5.75	5.73	5	4.50
	15:22		Middle	2.5	20.80	20.80		8.15	8.15	8.15	31.44	31.44		84.7	85.2		84.8	6.30		6.33	6.31		5.70	
21/3/18	14:25	Fine	Middle	2.5	20.50	20.50	20.60	8.17	8.17	8.17	31.55	31.55	31.55	83.9	85.8	85.3	6.40	6.40	6.40	5.07	5.04	5.04	4	4.00
	14:27		Middle	2.5	20.70	20.70		8.17	8.17	8.17	31.55	31.55		85.7	85.9		85.3	6.38		6.40	6.40		5.03	
23/3/18	16:30	Fine	Middle	2.5	20.30	20.30	20.35	8.18	8.18	8.18	31.76	31.76	31.76	85.1	85.0	85.1	6.37	6.36	6.37	5.90	5.89	5.88	7	8.00
	16:32		Middle	2.5	20.40	20.40		8.18	8.18	8.18	31.76	31.76		85.2	85.1		85.1	6.37		6.37	6.37		5.85	
26/3/18	18:55	Cloudy	Middle	3.0	20.80	20.80	20.80	8.15	8.15	8.15	32.40	32.40	32.40	79.0	79.7	79.5	5.84	5.90	5.88	1.86	1.73	1.58	8	6.50
	18:56		Middle	3.0	20.80	20.80		8.15	8.15	8.15	32.40	32.40		79.4	80.0		79.5	5.86		5.90	5.88		1.69	

Remarks:  
Single underline denotes exceedance over Action Level.  
Double underline denotes exceedance over Limit Level.



**Water Monitoring Result at P4 - SOC  
Mid-Ebb Tide**

Date	Time	Weather Condition	Sampling Depth		Water Temperature		pH			Salinity		DO Saturation		DO		Turbidity		Suspended Solids						
					°C		-			ppt		%		mg/L		NTU		mg/L						
					Value	Average	Value	Average	Value	Average	Value	Average	Value	Average	Value	Average	Value	Average	Value	Average				
28/2/18	22:17	Fine	Middle	3.0	20.20	20.20	20.05	8.10	8.10	8.10	32.25	32.25	32.27	85.4	85.1	84.7	6.43	6.41	6.38	1.87	1.81	1.81	8	5.50
	22:18		Middle	3.0	19.90	19.90		8.10	8.10	8.10	32.29	32.29		84.1	84.0		84.0	6.33		6.33	6.38		1.80	
2/3/18	11:00	Fine	Middle	2.5	18.40	18.40	60.08	8.08	8.08	8.08	31.68	31.68	31.68	83.9	84.4	84.1	6.51	6.54	6.52	3.42	3.41	3.42	3	4.00
	11:02		Middle	2.5	18.50	185.00		8.08	8.08	8.08	31.68	31.68		84.1	84.0		84.0	6.52		6.50	6.52		3.43	
5/3/18	14:45	Fine	Middle	2.5	21.00	21.00	21.15	8.14	8.14	8.14	31.17	31.17	31.18	85.1	85.7	85.6	6.30	6.34	6.33	2.82	2.89	2.88	2	3.00
	14:47		Middle	2.5	21.30	21.30		8.14	8.14	8.14	31.18	31.18		85.8	85.8		85.6	6.33		6.33	6.33		2.91	
7/3/18	15:25	Fine	Middle	2.5	18.30	18.30	18.35	8.22	8.22	8.22	31.74	31.74	31.74	87.4	87.7	87.4	6.80	6.82	6.80	2.62	2.60	2.57	3	3.00
	15:27		Middle	2.5	18.40	18.40		8.22	8.22	8.22	31.74	31.74		87.0	87.3		87.4	6.78		6.79	6.80		2.52	
9/3/18	17:35	Fine	Middle	3.0	17.60	17.60	17.65	8.24	8.24	8.24	31.60	31.60	31.66	86.2	84.9	84.9	6.79	6.70	6.69	2.96	2.87	2.88	4	3.50
	17:37		Middle	3.0	17.70	17.70		8.25	8.24	8.24	31.71	31.71		84.3	84.3		84.9	6.64		6.64	6.69		2.85	
12/3/18	18:24	Cloudy	Middle	2.5	18.10	18.10	18.10	8.21	8.21	8.21	32.22	32.22	32.25	82.7	83.7	84.0	6.39	6.52	6.53	1.41	1.37	1.30	4	3.50
	18:25		Middle	2.5	18.10	18.10		8.21	8.21	8.21	32.22	32.32		85.0	84.5		84.0	6.63		6.58	6.53		1.19	
14/3/18	21:29	Cloudy	Middle	2.5	18.90	18.90	18.90	8.12	8.12	8.12	32.08	32.08	32.09	81.0	80.4	79.3	6.21	6.19	6.09	1.10	1.37	1.22	6	6.00
	21:30		Middle	2.5	18.90	18.90		8.12	8.12	8.12	32.09	32.09		78.0	77.7		79.3	5.98		5.96	6.09		1.25	
16/3/18	11:55	Fine	Middle	2.5	19.60	19.60	19.65	8.07	8.07	8.07	31.48	31.48	31.48	82.8	82.6	82.7	6.29	6.27	6.28	5.75	6.84	6.54	9	8.00
	11:57		Middle	2.5	19.70	19.70		8.07	8.07	8.07	31.47	31.47		82.7	82.8		82.7	6.27		6.28	6.28		6.86	
19/3/18	15:25	Fine	Middle	2.5	20.50	20.50	20.60	8.17	8.17	8.17	31.44	31.44	31.44	85.2	84.9	84.9	6.36	6.34	6.34	5.65	5.52	5.53	6	5.00
	15:27		Middle	2.5	20.70	20.70		8.17	8.17	8.17	31.44	31.44		84.8	84.8		84.9	6.33		6.33	6.34		5.44	
21/3/18	14:30	Fine	Middle	2.5	20.30	20.30	20.35	8.16	8.16	8.16	31.47	31.47	31.47	83.1	83.8	83.5	6.23	6.29	6.26	5.13	5.09	5.07	4	4.00
	14:32		Middle	2.5	20.40	20.40		8.16	8.16	8.16	31.47	31.47		83.4	83.6		83.5	6.25		6.27	6.26		5.04	
23/3/18	16:35	Fine	Middle	2.5	20.10	20.10	20.15	8.19	8.19	8.19	31.75	31.75	31.75	83.7	84.3	84.6	6.29	6.33	6.35	5.38	5.38	5.37	12	13.00
	16:37		Middle	2.5	20.20	20.20		8.19	8.19	8.19	31.75	31.75		85.2	85.2		84.6	6.40		6.39	6.35		5.33	
26/3/18	19:04	Cloudy	Middle	3.0	20.80	20.80	20.85	8.15	8.15	8.15	32.40	32.40	32.40	81.1	80.8	81.6	5.94	5.97	6.00	1.54	1.47	1.29	7	7.50
	19:05		Middle	3.0	20.90	20.90		8.15	8.15	8.15	32.40	32.40		82.0	82.4		81.6	6.02		6.07	6.00		0.91	

Remarks:  
Single underline denotes exceedance over Action Level.  
Double underline denotes exceedance over Limit Level.



**Water Monitoring Result at P5 - WCT / RT / IT  
Mid-Ebb Tide**

Date	Time	Weather Condition	Sampling Depth		Water Temperature		pH			Salinity		DO Saturation		DO		Turbidity		Suspended Solids						
					°C		-			ppt		%		mg/L		NTU		mg/L						
					Value	Average	Value	Average	Value	Average	Value	Average	Value	Average	Value	Average	Value	Average	Value	Average				
28/2/18	22:23	Fine	Middle	3.0	20.10	20.00	20.03	8.10	8.10	8.10	32.28	32.28	32.28	83.3	82.7	82.9	6.26	6.23	6.24	1.83	1.87	1.88	5	9.50
	22:24		Middle	3.0	20.00	20.00		8.10	8.10	8.10	32.28	32.28		83.2	82.2		6.26	6.19		6.24	1.89		1.92	
2/3/18	11:05	Fine	Middle	2.5	18.40	18.40	18.45	8.10	8.10	8.10	31.70	31.70	31.70	82.1	82.9	82.7	6.43	6.44	6.44	2.65	2.65	2.65	4	3.50
	11:07		Middle	2.5	18.50	18.50		8.10	8.10	8.10	31.70	31.70		82.9	83.0		6.44	6.44		6.44	2.64		2.64	
5/3/18	14:50	Fine	Middle	2.5	20.70	20.70	20.80	8.14	8.14	8.14	31.17	31.17	31.17	86.0	86.4	86.3	6.42	6.44	6.44	2.90	2.92	2.92	4	3.50
	14:52		Middle	2.5	20.90	20.90		8.14	8.14	8.14	31.17	31.17		86.6	86.3		6.45	6.43		6.44	2.93		2.92	
7/3/18	15:30	Fine	Middle	2.5	18.20	18.20	18.25	8.22	8.22	8.22	31.73	31.73	31.73	86.2	86.2	86.2	6.72	6.71	6.71	2.34	2.44	2.39	2	2.50
	15:32		Middle	2.5	18.30	18.30		8.22	8.22	8.22	31.73	31.73		86.2	86.1		6.71	6.70		6.71	2.40		2.38	
9/3/18	17:39	Fine	Middle	3.0	17.60	17.60	17.60	8.24	8.24	8.24	31.74	31.74	31.74	83.5	84.7	84.4	6.60	6.69	6.67	2.65	2.63	2.61	2	3.00
	17:41		Middle	3.0	17.60	17.60		8.23	8.23	8.23	31.73	31.73		84.6	84.7		6.68	6.69		6.67	2.62		2.55	
12/3/18	18:33	Cloudy	Middle	2.5	18.00	18.00	18.00	8.21	8.21	8.21	32.22	32.22	32.22	83.6	84.0	84.2	6.52	6.56	6.55	1.38	1.22	1.37	3	3.00
	18:34		Middle	2.5	18.00	18.00		8.21	8.21	8.21	32.22	32.22		84.3	85.0		6.58	6.53		6.55	1.48		1.39	
14/3/18	21:37	Cloudy	Middle	2.5	18.90	18.90	18.90	8.12	8.12	8.12	32.09	32.08	32.09	79.2	79.0	78.5	6.08	6.07	6.02	1.18	1.03	1.16	7	6.50
	21:38		Middle	2.5	18.90	18.90		8.12	8.12	8.12	32.09	32.09		78.0	77.7		6.02	5.98		6.02	1.25		1.17	
16/3/18	12:00	Fine	Middle	2.5	19.70	19.70	19.75	8.08	8.08	8.08	31.47	31.47	31.47	81.1	81.4	81.2	6.16	6.18	6.16	5.71	5.68	5.69	7	7.00
	12:02		Middle	2.5	19.80	19.80		8.08	8.08	8.08	31.47	31.47		81.1	81.1		6.16	6.15		6.16	5.69		5.66	
19/3/18	15:30	Fine	Middle	2.5	20.40	20.40	20.40	8.16	8.16	8.16	31.45	31.45	31.45	83.6	83.7	83.4	6.27	6.27	6.25	6.05	6.15	6.13	5	5.00
	15:32		Middle	2.5	20.40	20.40		8.16	8.16	8.16	31.45	31.45		82.9	83.4		6.21	6.25		6.25	6.17		6.16	
21/3/18	14:35	Fine	Middle	2.5	20.10	20.10	20.10	8.17	8.17	8.17	31.52	31.52	31.52	82.1	82.4	82.5	6.19	6.20	6.21	4.96	4.96	4.94	4	3.50
	14:37		Middle	2.5	20.10	20.10		8.17	8.17	8.17	31.51	31.51		82.8	82.7		6.23	6.23		6.21	4.93		4.91	
23/3/18	16:40	Fine	Middle	2.5	19.90	19.90	19.95	8.19	8.19	8.19	31.76	31.76	31.76	82.7	83.2	83.4	6.23	6.27	6.29	5.66	5.66	5.66	7	7.00
	16:42		Middle	2.5	20.00	20.00		8.19	8.19	8.19	31.75	31.75		83.9	83.8		6.32	6.32		6.29	5.65		5.67	
26/3/18	19:11	Cloudy	Middle	3.0	20.80	20.80	20.80	8.16	8.16	8.16	32.40	32.40	32.40	79.9	79.7	79.7	5.92	5.90	5.90	1.90	1.87	1.83	6	6.00
	19:12		Middle	3.0	20.80	20.80		8.16	8.16	8.16	32.40	32.40		79.5	79.5		5.88	5.88		5.90	1.75		1.80	

Remarks:  
Single underline denotes exceedance over Action Level.  
Double underline denotes exceedance over Limit Level.



**Water Monitoring Result at RW21-P789 - GEC / CRB / SHK  
Mid-Ebb Tide**

Date	Time	Weather Condition	Sampling Depth		Water Temperature			pH			Salinity			DO Saturation		DO		Turbidity		Suspended Solids				
					°C			-			ppt			%		mg/L		NTU		mg/L				
					Value	Average		Value	Average		Value	Average		Value	Average		Value	Average	Value	Average	Value	Average	Value	Average
28/2/18	22:40	Fine	Middle	4.0	20.20	20.20	20.20	8.07	8.07	8.07	32.30	32.30	32.30	81.7	82.8	81.7	6.23	6.31	6.23	1.57	1.62	1.63	2	4.00
	22:41		Middle	4.0	20.20	20.20		8.07	8.07		32.30	32.30		81.3	81.1		6.20	6.18		6.23	1.67		1.65	
2/3/18	11:30	Fine	Middle	3.5	18.70	18.70	18.75	8.11	8.11	8.12	31.71	31.71	31.71	87.8	87.9	87.6	6.77	6.78	6.76	2.37	2.36	2.36	6	5.00
	11:32		Middle	3.5	18.80	18.80		8.12	8.12		31.70	31.70		87.4	87.3		6.74	6.73		6.76	2.36		2.35	
5/3/18	15:45	Fine	Middle	3.5	21.90	21.90	22.05	8.01	8.01	8.02	30.86	30.86	55.86	83.5	83.9	83.8	6.10	6.12	6.11	1.91	1.90	1.91	3	3.50
	15:47		Middle	3.5	22.20	22.20		8.02	8.02		80.85	80.85		83.9	83.9		6.11	6.10		6.11	1.91		1.91	
7/3/18	15:45	Fine	Middle	3.5	18.60	18.60	18.65	8.22	8.22	8.22	31.73	31.73	31.73	89.5	88.5	89.3	6.91	6.84	6.90	2.50	2.50	2.50	4	4.00
	15:47		Middle	3.5	18.70	18.70		8.22	8.22		31.73	31.73		89.5	89.8		6.91	6.93		6.90	2.51		2.50	
9/3/18	17:50	Fine	Middle	3.0	17.80	17.80	17.80	8.17	8.17	8.19	31.76	31.76	31.50	86.8	86.6	85.9	6.82	6.80	6.76	1.45	1.36	1.35	4	3.00
	17:52		Middle	3.0	17.80	17.80		8.20	8.20		31.24	31.24		85.3	85.0		6.73	6.67		6.76	1.31		1.28	
12/3/18	19:10	Cloudy	Middle	3.5	18.60	18.30	18.53	8.17	8.17	8.17	32.40	32.40	32.40	85.6	85.8	85.5	6.34	6.36	6.33	2.58	2.70	2.38	4	6.00
	19:11		Middle	3.5	18.60	18.60		8.17	8.17		32.40	32.40		84.7	85.7		6.28	6.35		6.33	2.09		2.13	
14/3/18	21:02	Cloudy	Middle	4.0	19.00	19.00	19.00	8.10	8.10	8.10	32.05	32.05	32.05	83.4	82.2	82.7	6.42	6.30	6.34	1.07	1.06	1.08	6	6.00
	21:03		Middle	4.0	19.00	19.00		8.10	8.10		32.05	32.05		83.5	81.5		6.39	6.24		6.34	1.11		1.08	
16/3/18	12:15	Fine	Middle	3.5	19.80	19.80	19.85	8.05	8.05	8.06	31.45	31.45	31.45	85.5	85.1	85.3	6.48	6.44	6.46	4.85	4.74	4.78	7	7.50
	12:17		Middle	3.5	19.90	19.90		8.06	8.06		31.44	31.44		85.2	85.5		6.44	6.47		6.46	4.74		4.77	
19/3/18	13:30	Fine	Middle	3.5	21.00	21.00	21.15	8.14	8.14	8.15	31.62	31.62	31.62	84.9	84.2	84.6	6.28	6.22	6.25	7.28	7.27	7.27	6	6.00
	13:32		Middle	3.5	21.30	21.30		8.15	8.15		31.61	31.61		84.3	84.9		6.22	6.26		6.25	7.27		7.26	
21/3/18	13:30	Fine	Middle	4.0	20.20	20.20	20.25	8.16	8.16	8.16	31.61	31.61	31.61	81.7	82.3	82.1	6.13	6.18	6.16	5.52	5.52	5.55	2	3.00
	13:32		Middle	4.0	20.30	20.30		8.16	8.16		31.61	31.61		82.2	82.2		6.17	6.17		6.16	5.57		5.58	
23/3/18	13:45	Fine	Middle	4.0	21.70	21.70	21.80	8.20	8.20	8.20	31.96	31.96	31.96	88.4	88.2	88.1	6.44	6.42	6.41	5.64	5.61	5.63	9	8.00
	13:47		Middle	4.0	21.90	21.90		8.19	8.19		31.95	31.95		88.0	87.7		6.40	6.37		6.41	5.64		5.64	
26/3/18	19:36	Cloudy	Middle	4.0	20.70	20.70	20.70	8.12	8.12	8.12	32.37	32.37	32.37	76.0	76.2	76.5	5.60	5.64	5.65	0.32	0.31	0.31	5	5.00
	19:37		Middle	4.0	20.70	20.70		8.12	8.12		32.37	32.37		76.6	77.0		5.67	5.70		5.65	0.24		0.37	

Remarks:  
Single underline denotes exceedance over Action Level.  
Double underline denotes exceedance over Limit Level.



**Water Monitoring Result at WSD19 - Sheung Wan  
Mid-Ebb Tide**

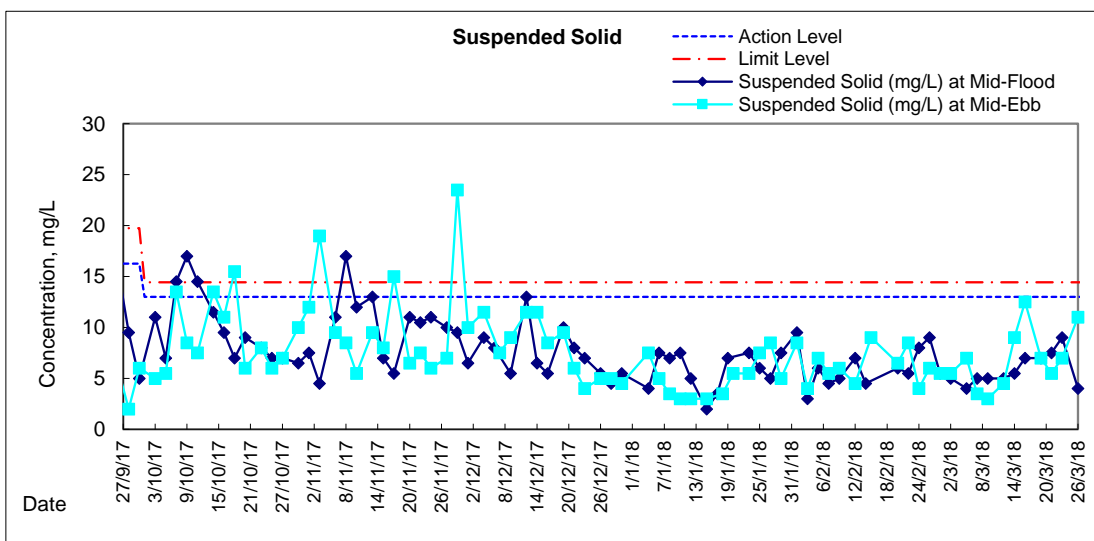
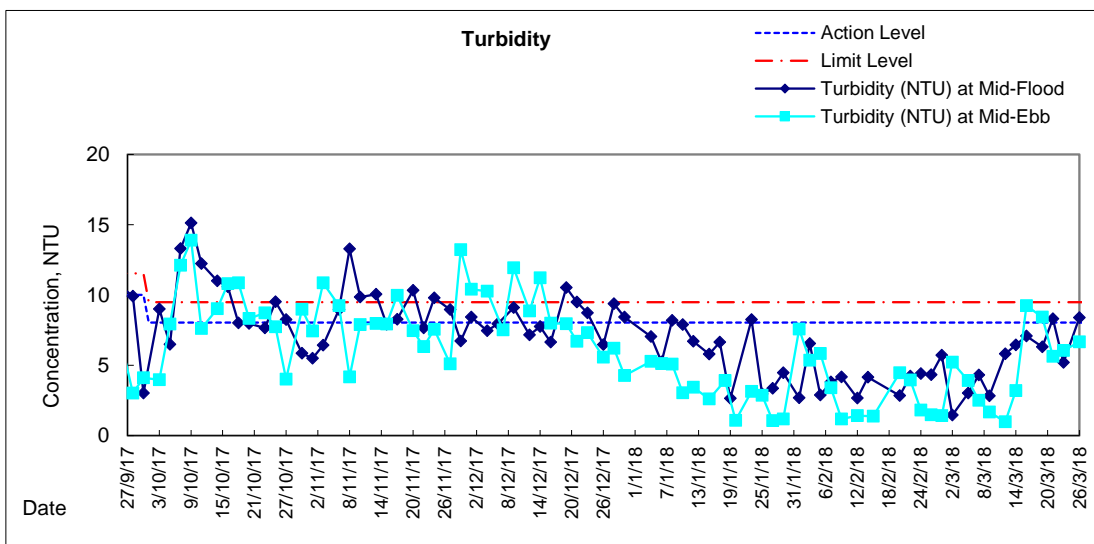
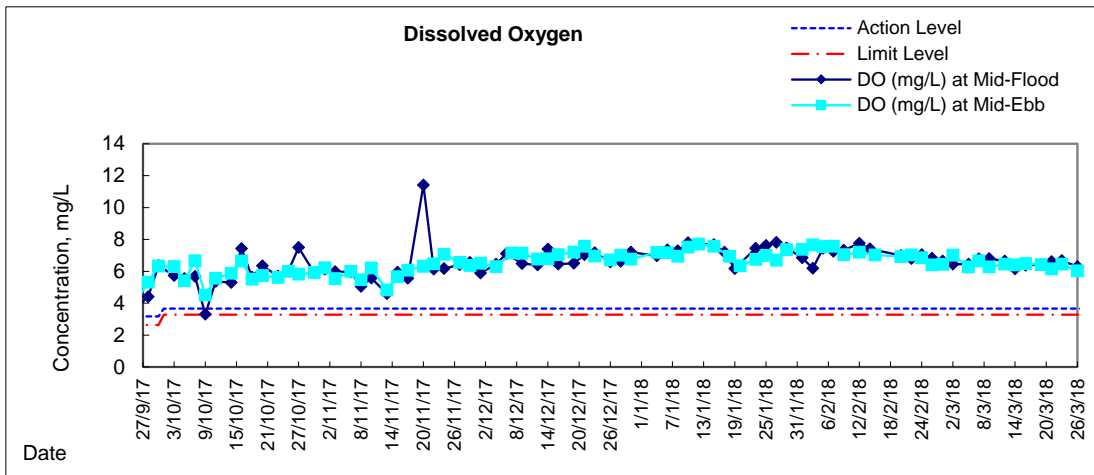
Date	Time	Weather Condition	Sampling Depth		Water Temperature			pH			Salinity			DO Saturation			DO			Turbidity			Suspended Solids	
					°C		-		ppt		%		mg/L		NTU		mg/L							
					Value	Average	Value	Average	Value	Average	Value	Average	Value	Average	Value	Average	Value	Average	Value	Average				
28/2/18	21:20	Fine	Middle	4.0	20.10	20.10	20.10	8.07	8.07	8.07	32.40	32.40	32.40	86.2	85.1	85.7	6.53	6.43	6.43	1.37	1.49	1.42	5	5.50
	21:21		Middle	4.0	20.10	20.10		8.07	8.07		32.40	32.40		86.2	85.1		6.41	6.35		6.43	1.45		1.35	
2/3/18	14:30	Fine	Middle	4.0	20.30	20.30	20.45	8.23	8.23	8.23	31.74	31.74	31.74	94.5	94.2	93.8	7.07	7.05	7.01	5.18	5.24	5.23	5	5.50
	14:32		Middle	4.0	20.60	20.60		8.22	8.22		31.73	31.73		93.0	93.4		6.95	6.98		7.01	5.24		5.24	
5/3/18	13:25	Fine	Middle	4.0	21.50	21.50	21.70	8.14	8.14	8.14	31.18	31.18	31.17	85.3	85.6	85.6	6.25	6.27	6.27	3.99	3.91	3.91	8	7.00
	13:27		Middle	4.0	21.90	21.90		8.14	8.14		31.16	31.16		86.0	85.6		6.29	6.26		6.27	3.88		3.85	
7/3/18	14:10	Fine	Middle	4.0	19.00	19.00	19.10	8.18	8.18	8.18	31.69	31.69	31.69	86.7	85.1	86.5	6.64	6.60	6.65	2.50	2.50	2.51	4	3.50
	14:12		Middle	4.0	19.20	19.20		8.18	8.18		31.68	31.68		87.0	87.3		6.67	6.69		6.65	2.51		2.51	
9/3/18	16:31	Fine	Middle	3.0	18.70	18.70	18.75	8.15	8.15	8.17	31.71	31.71	109.16	84.1	84.7	84.3	6.56	6.54	6.28	1.72	1.72	1.67	3	3.00
	16:33		Middle	3.0	18.80	18.80		8.18	8.18		341.61	31.61		84.2	84.2		6.00	6.00		6.28	1.65		1.60	
12/3/18	17:35	Cloudy	Middle	4.0	18.10	18.10	18.10	8.13	8.13	8.13	32.13	32.13	32.13	84.4	84.1	82.9	6.56	6.53	6.44	1.08	0.74	0.98	4	4.50
	17:35		Middle	4.0	18.10	18.10		8.13	8.13		32.13	32.13		82.0	81.2		6.37	6.31		6.44	1.02		1.06	
14/3/18	21:52	Cloudy	Middle	3.5	18.90	18.90	18.90	8.04	8.04	8.04	31.37	31.37	31.37	83.4	83.6	83.0	6.42	6.43	6.39	3.24	3.29	3.20	10	9.00
	21:53		Middle	3.5	18.90	18.90		8.04	8.04		31.37	31.37		82.6	82.3		6.36	6.34		6.39	3.18		3.09	
16/3/18	11:00	Fine	Middle	3.5	20.90	20.90	21.10	7.30	7.30	7.35	31.58	31.58	31.59	88.4	88.2	88.2	6.52	6.50	6.49	9.31	9.26	9.24	12	12.50
	11:02		Middle	3.5	21.30	21.30		7.39	7.39		31.60	31.60		88.3	87.9		6.49	6.45		6.49	9.19		9.18	
19/3/18	11:30	Fine	Middle	4.0	21.00	21.00	21.10	8.14	8.14	8.14	31.53	31.53	31.53	86.9	87.0	86.7	6.43	6.43	6.41	8.43	8.43	8.44	7	7.00
	11:32		Middle	4.0	21.20	21.20		8.14	8.14		31.53	31.53		86.3	86.4		6.38	6.38		6.41	8.43		8.45	
21/3/18	15:40	Fine	Middle	4.0	20.40	20.40	20.40	8.15	8.15	8.16	31.51	31.51	31.52	82.4	81.9	82.2	6.17	6.14	6.16	5.57	5.64	5.63	5	5.50
	15:42		Middle	4.0	20.40	20.40		8.16	8.16		31.52	31.52		82.3	82.3		6.16	6.16		6.16	5.67		5.64	
23/3/18	15:20	Fine	Middle	4.0	21.20	21.20	21.30	8.16	8.16	8.16	31.73	31.73	31.73	87.4	87.5	87.6	6.44	6.44	6.45	6.04	6.07	6.06	6	7.00
	15:22		Middle	4.0	21.40	21.40		8.16	8.16		31.73	31.73		87.7	87.8		6.46	6.46		6.45	6.09		6.02	
26/3/18	17:40	Cloudy	Middle	4.0	21.40	21.40	21.40	8.00	8.00	8.00	32.12	32.12	32.12	83.4	83.8	82.7	6.09	6.12	6.04	6.84	6.86	6.66	11	11.00
	17:41		Middle	4.0	21.40	21.40		8.00	8.00		32.12	32.12		81.9	81.5		5.98	5.95		6.04	6.57		6.37	

Remarks:  
Single underline denotes exceedance over Action Level.  
Double underline denotes exceedance over Limit Level.



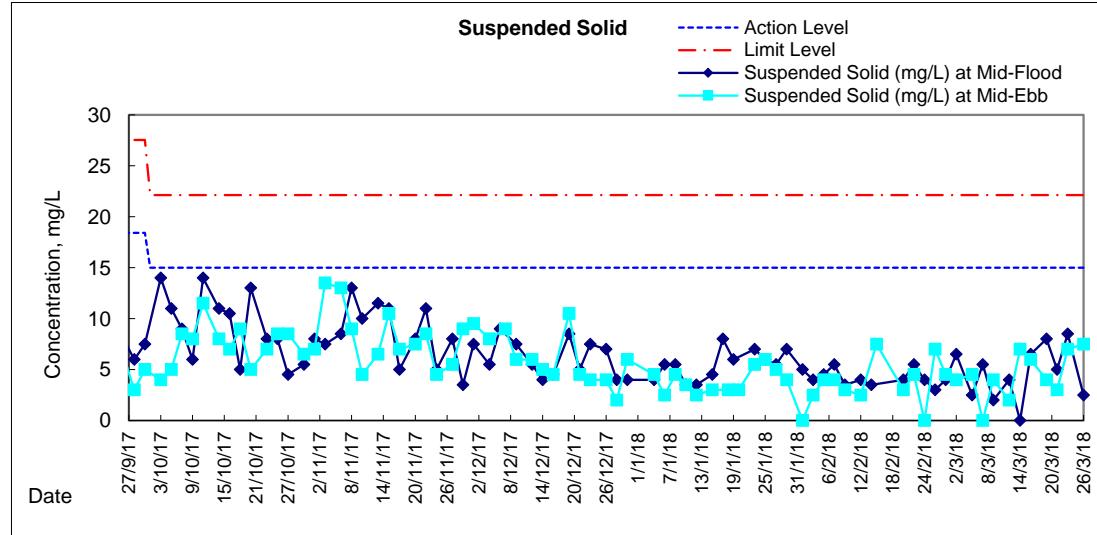
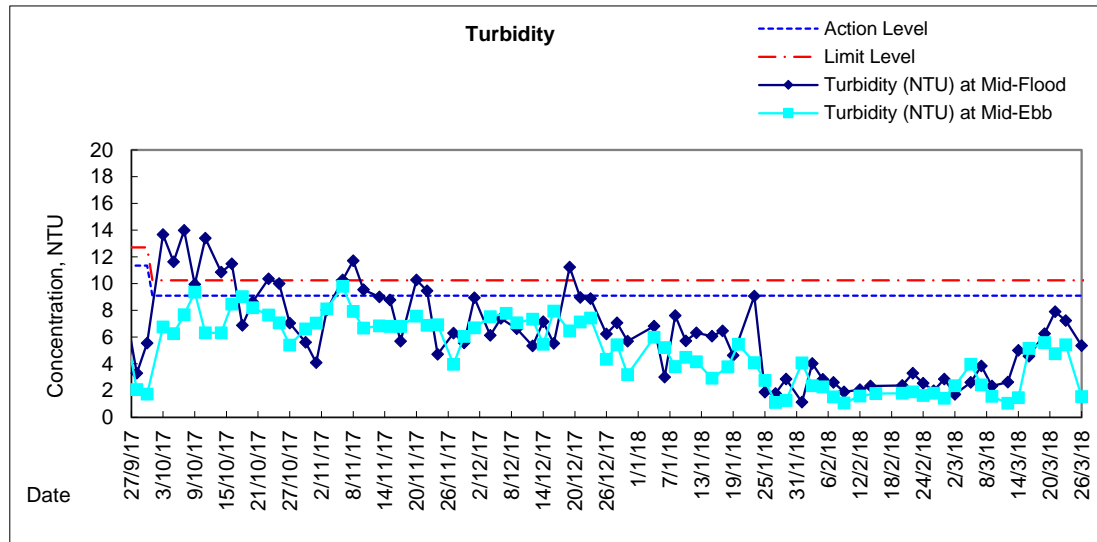
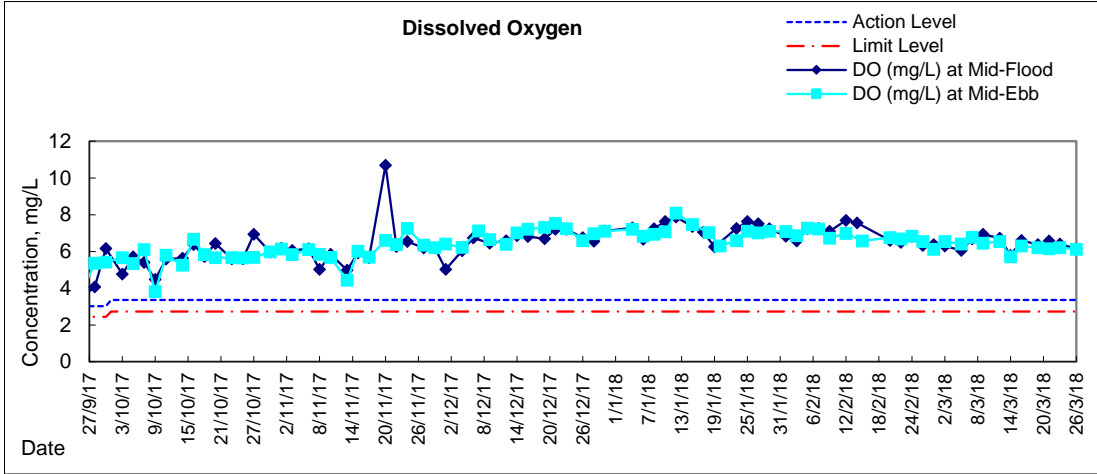


# Graphic Presentation of Water Quality Result of WSD19 - Sheung Wan



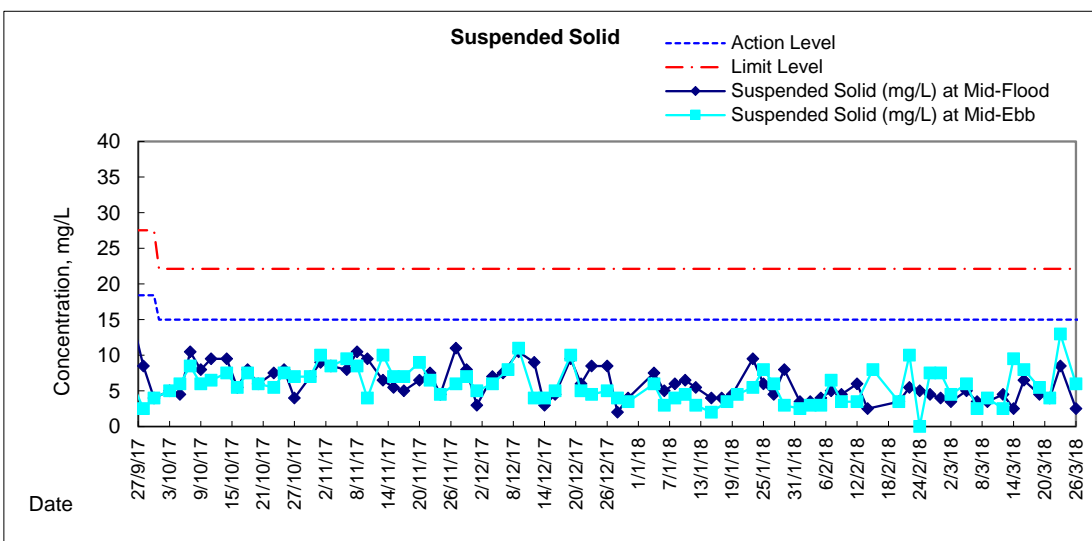
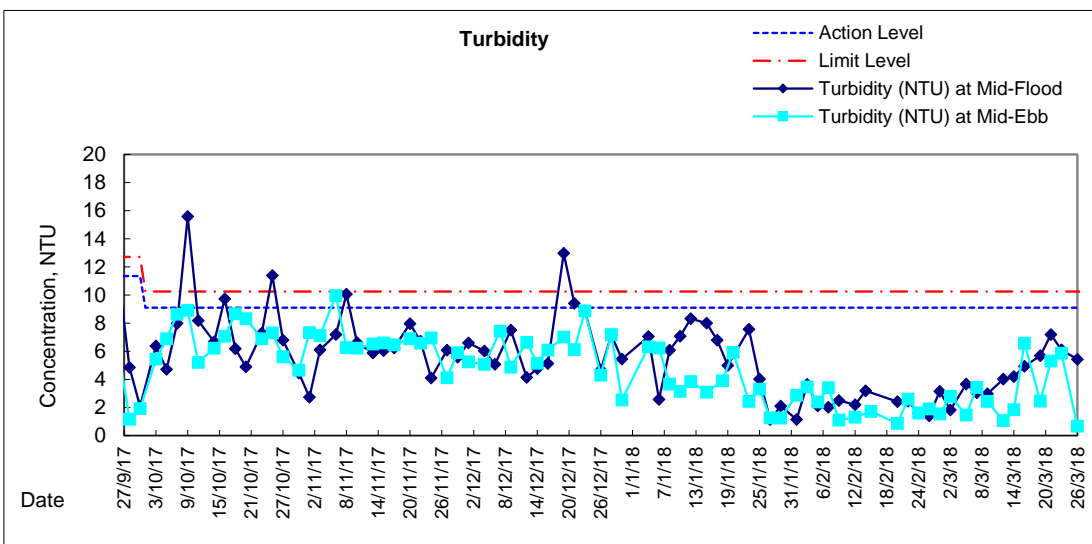
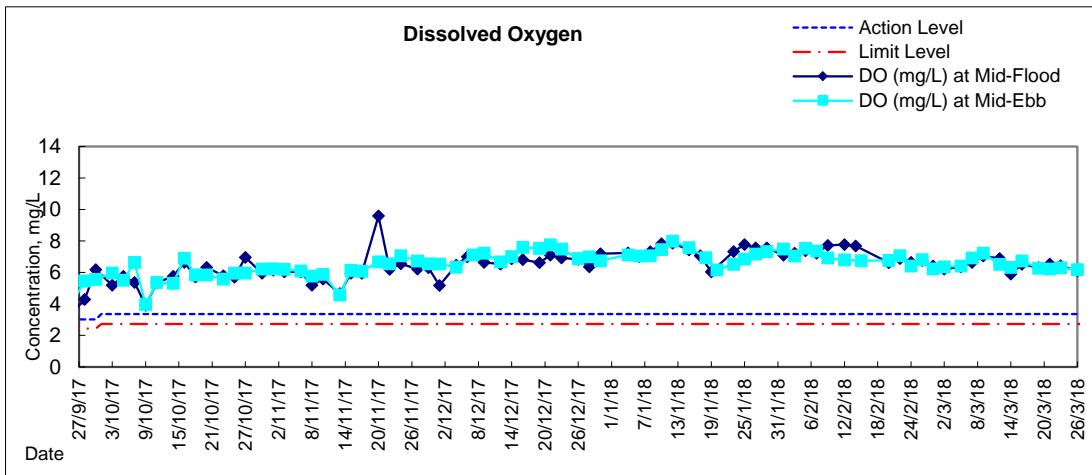


### Graphic Presentation of Water Quality Result of C1 - HKCEC



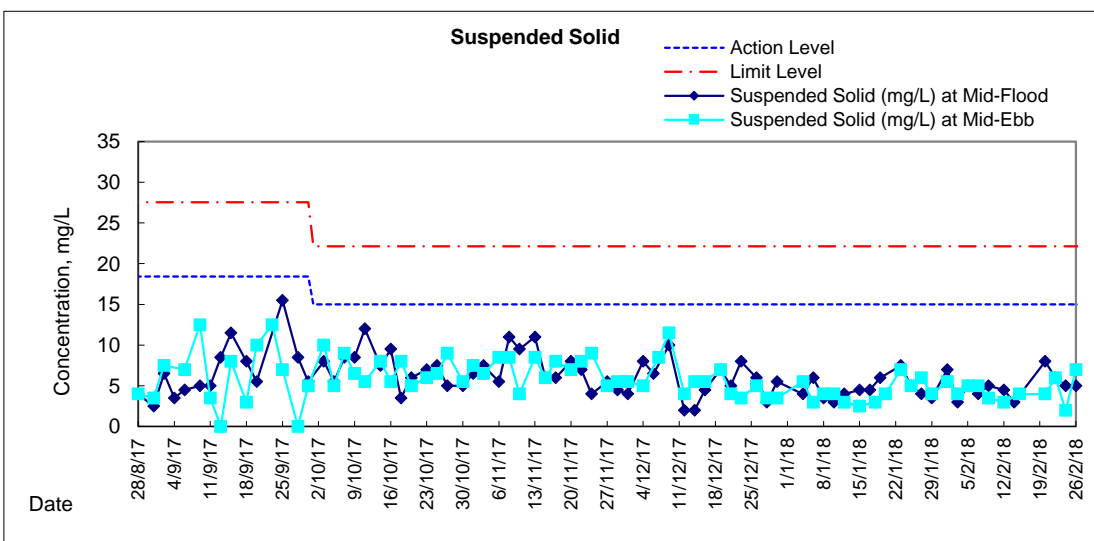
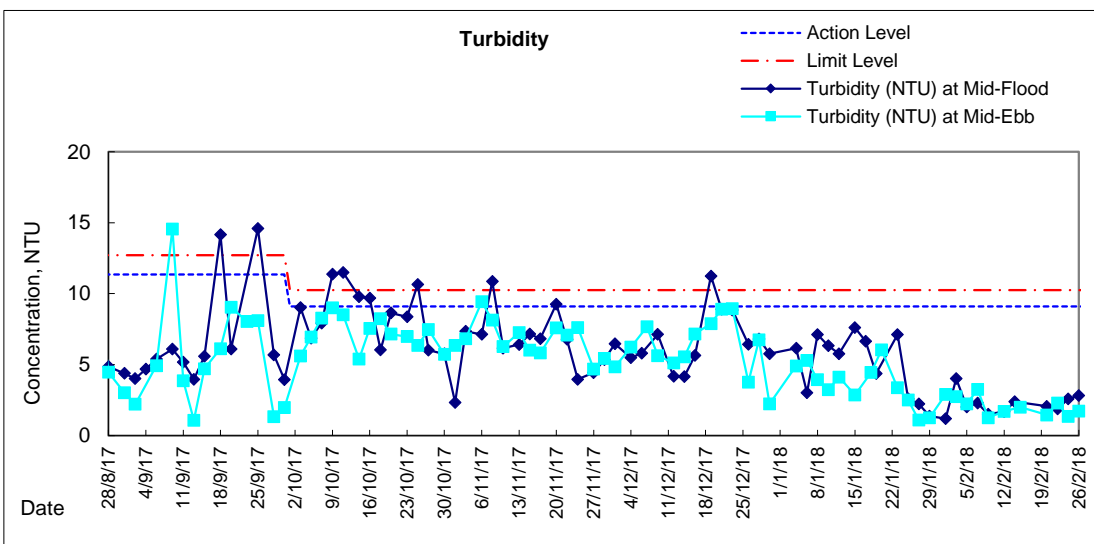
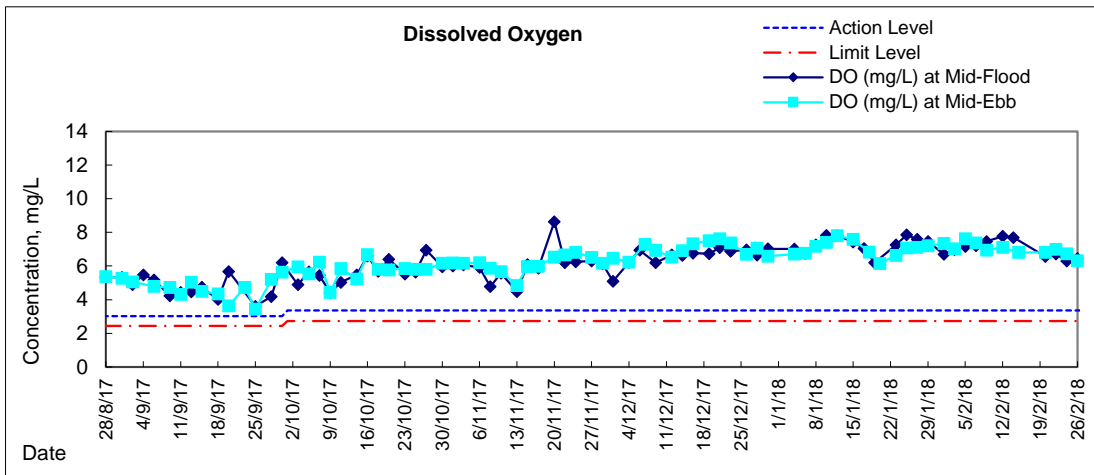


# Graphic Presentation of Water Quality Result of P1 - HKCEC Phase I



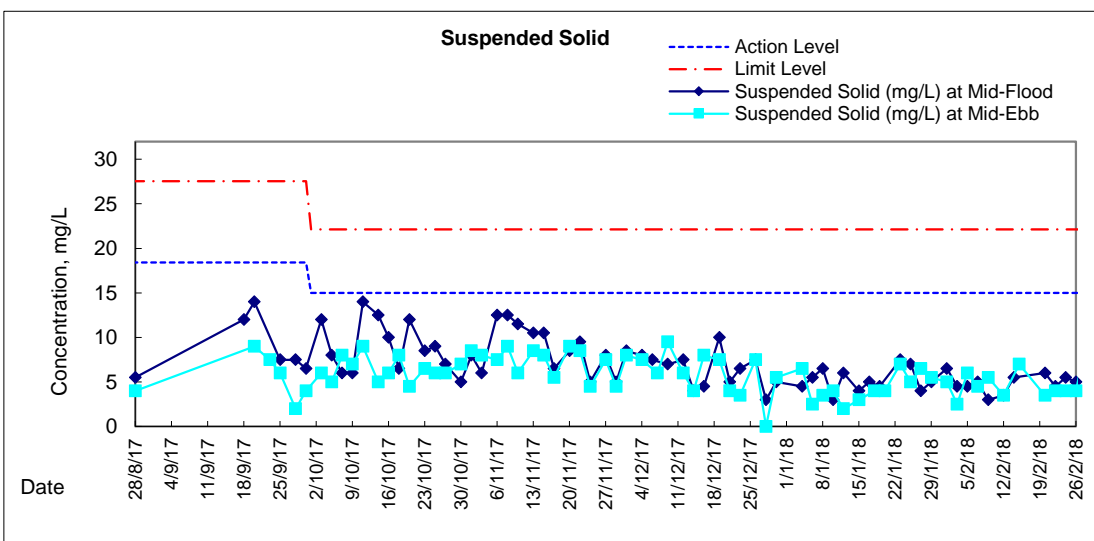
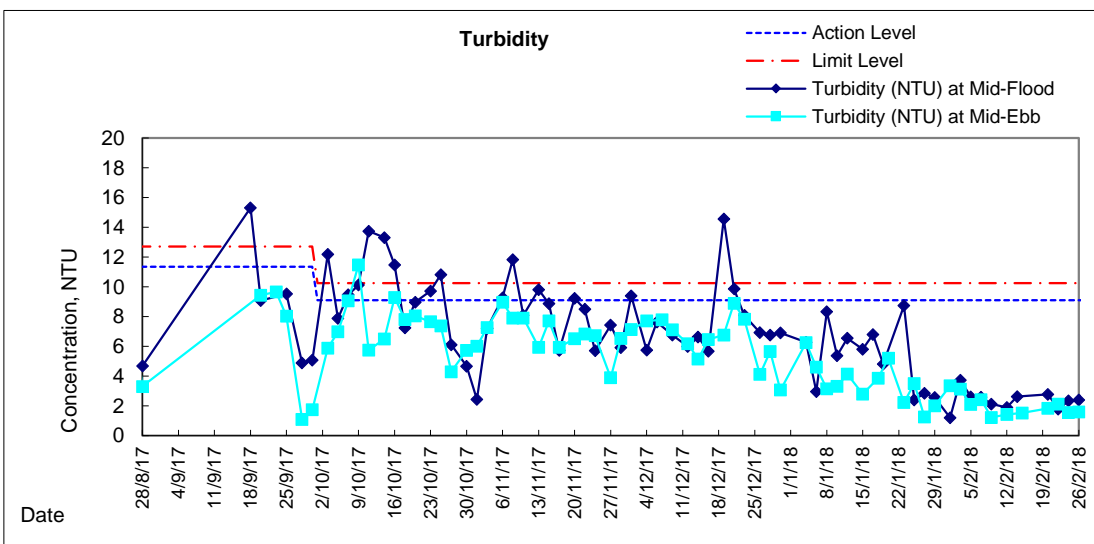
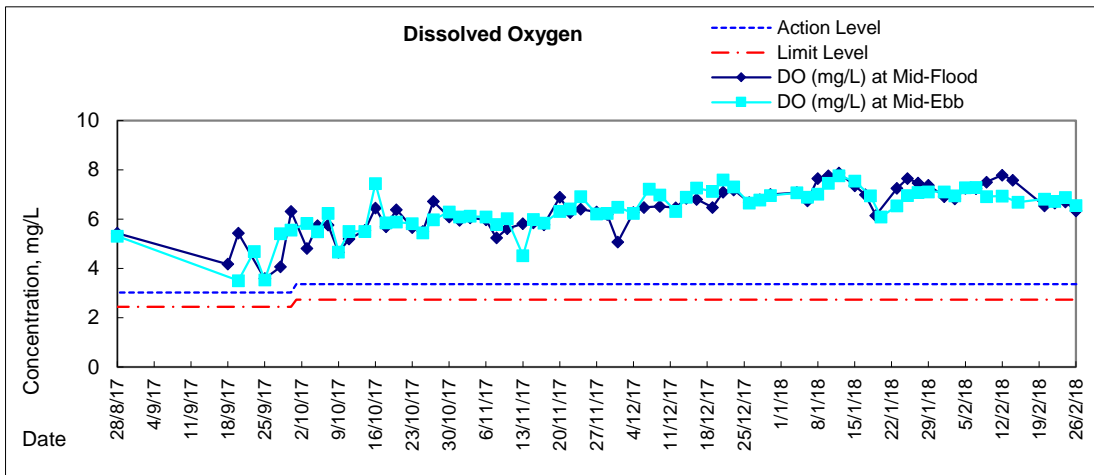


# Graphic Presentation of Water Quality Result of P3 - APA



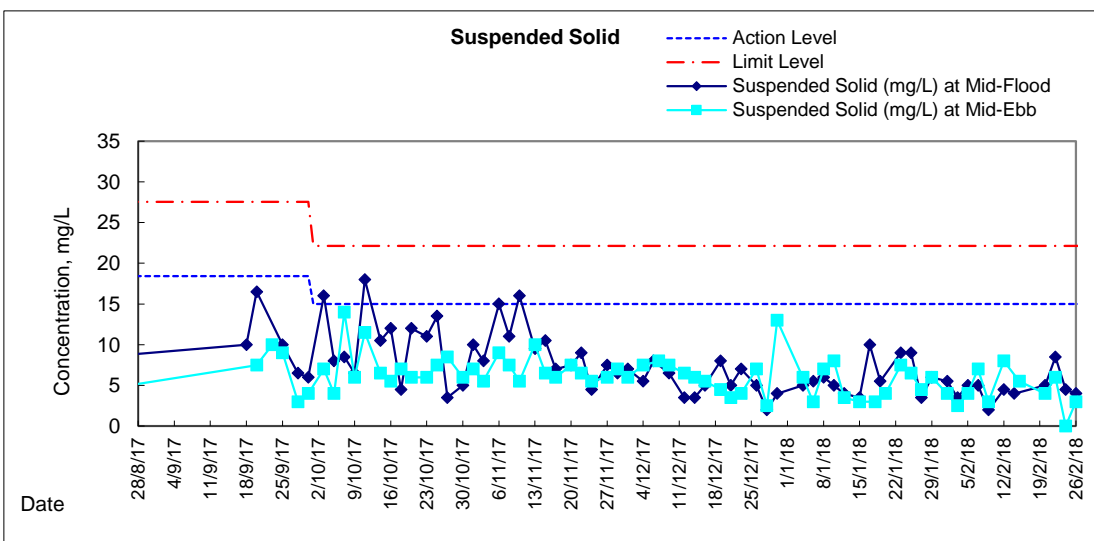
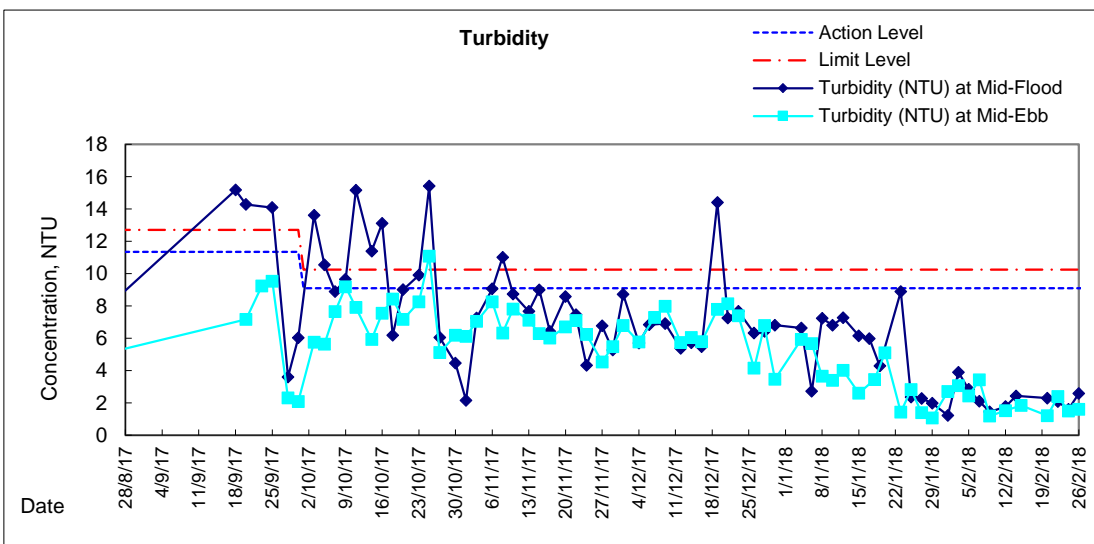
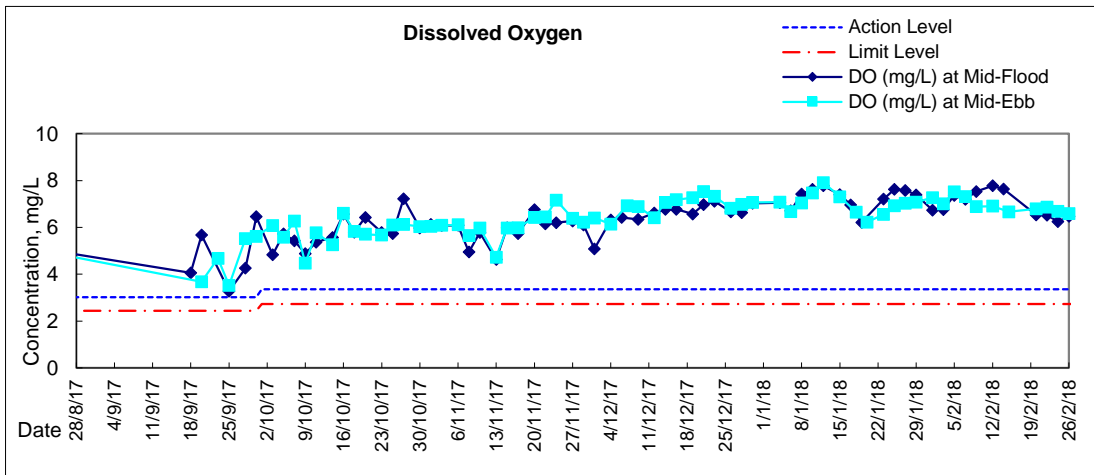


### Graphic Presentation of Water Quality Result of P5 - WCT / RT / IT



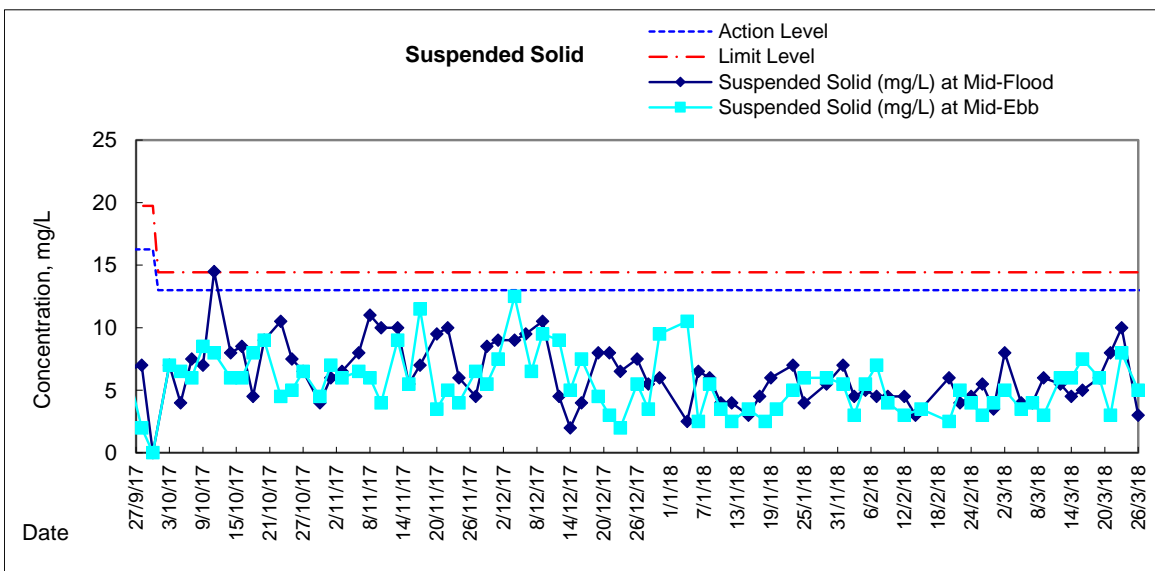
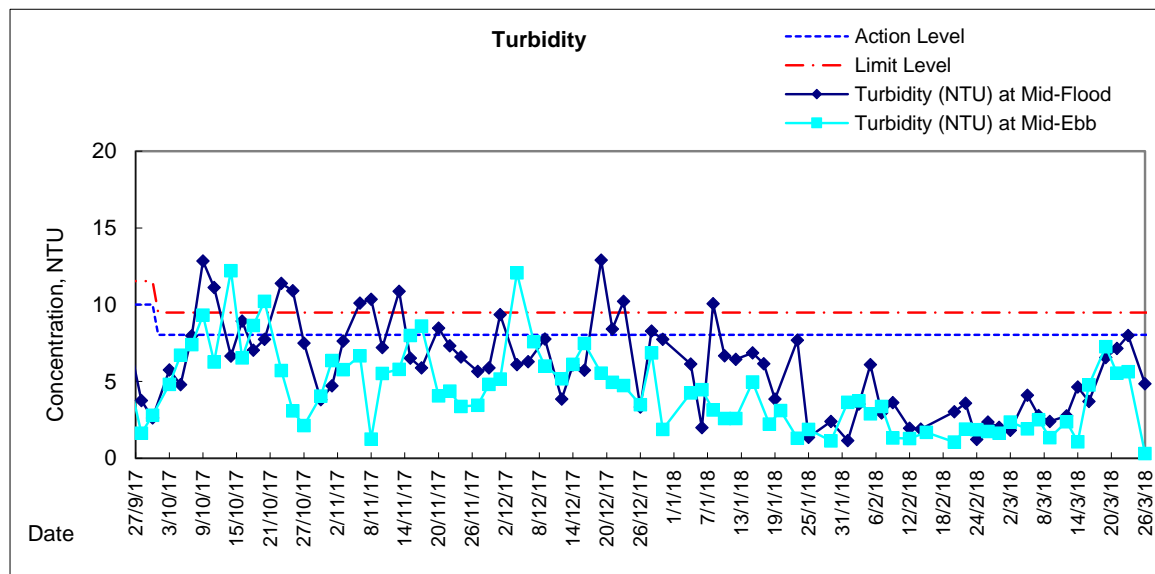
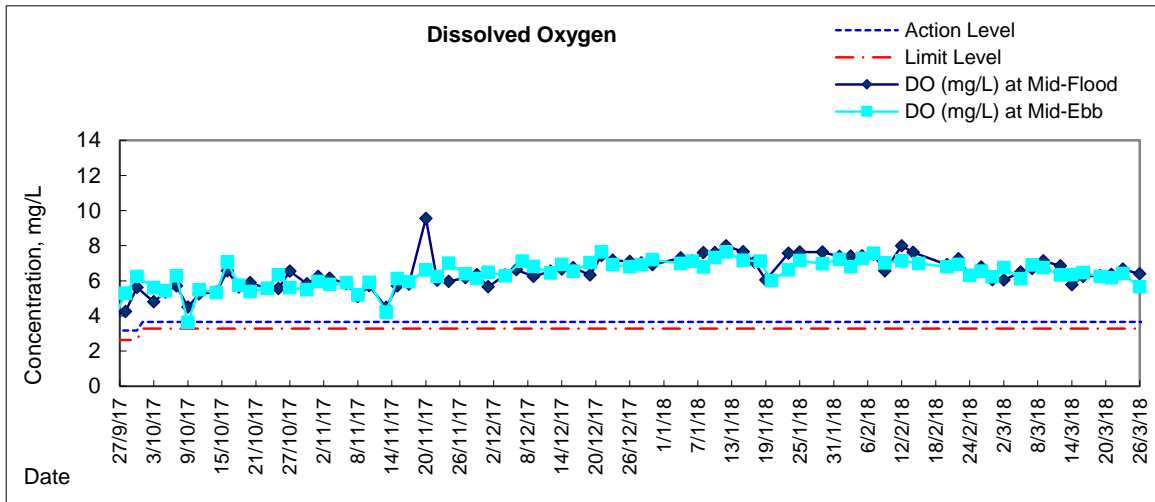


# Graphic Presentation of Water Quality Result of P4 - SOC





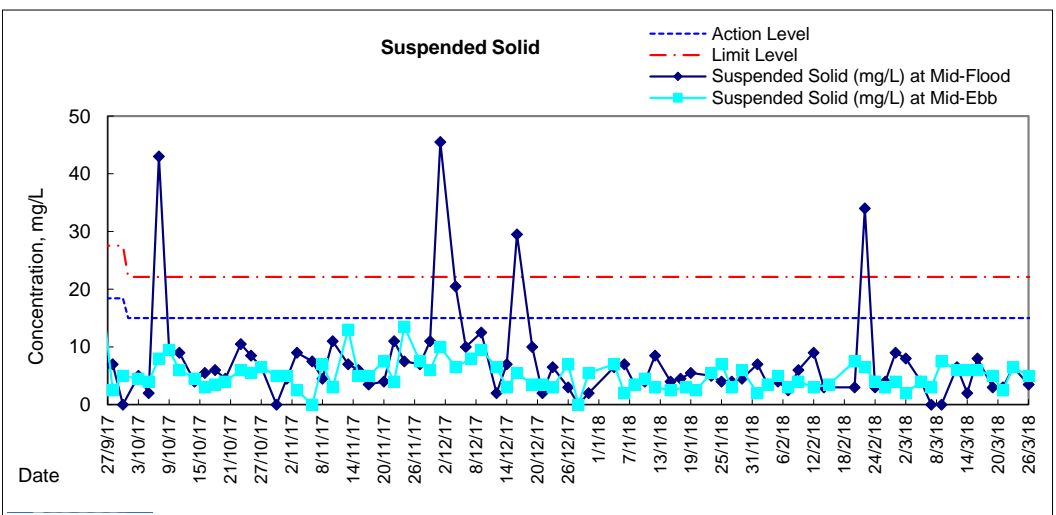
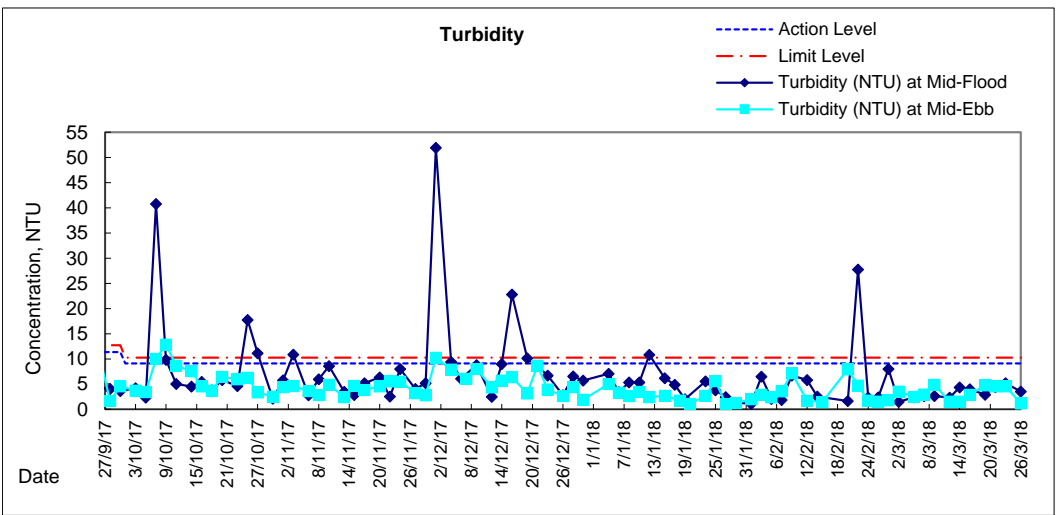
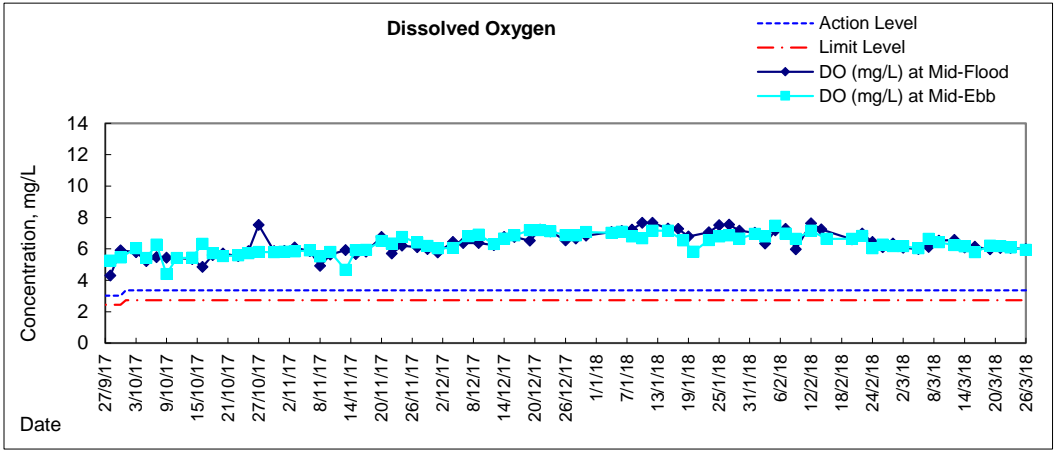
# Graphic Presentation of Water Quality Result of RW21-P789 - GEC/CRC/SHK







# Graphic Presentation of Water Quality Result of C7 - Windsor House





**Water Monitoring Result at C6 - Excelsior Hotel  
Mid-Flood Tide**

Date	Time	Weater Condition	Sampling Depth m	Water Temperature °C			pH -			Salinity ppt			DO Saturation %			DO mg/L			
				Value	Average		Value	Average		Value	Average		Value	Average		Value	Average		
28/2/18	15:00	Fine	Surface	1.0	20.10	20.10	20.1	8.03	8.03	8.0	31.59	31.59	31.6	83.1	82.6	82.9	6.23	6.19	6.21
	-		Middle	-	-	-	-	-	-	-	-	-	-	-	-	-	-	-	-
	15:02		Bottom	3.0	19.60	19.60	19.6	8.06	8.06	8.1	31.61	31.61	31.6	89.9	89.9	89.9	6.82	6.82	6.82
2/3/18	-	Cloudy	Surface	-	-	-	-	-	-	-	-	-	-	-	-	-	-	-	-
	16:42		Middle	1.0	19.20	19.20	19.2	8.01	8.01	8.0	31.37	31.37	31.4	72.4	71.2	71.8	5.55	5.45	5.50
	-		Bottom	-	-	-	-	-	-	-	-	-	-	-	-	-	-	-	-
5/3/18	8:18	Fine	Surface	1.0	20.00	20.00	20.0	8.08	8.08	8.1	30.95	30.95	31.0	74.0	74.3	74.2	5.59	5.61	5.60
	-		Middle	-	-	-	-	-	-	-	-	-	-	-	-	-	-	-	-
	8:20		Bottom	3.0	19.80	19.80	19.8	8.08	8.08	8.1	30.96	30.96	31.0	77.6	78.1	77.9	5.90	5.94	5.92



**Water Monitoring Result at C7 - Windsor House  
Mid-Flood Tide**

Date	Time	Weather Condition	Sampling Depth m	Water Temperature °C			pH			Salinity ppt			DO Saturation %			DO mg/L			
				Value		Average	Value		Average	Value		Average	Value		Average	Value		Average	
28/2/18	15:20	Fine	Surface	1.0	19.70	19.70	19.7	8.07	8.07	8.1	30.10	30.10	30.1	72.5	72.8	72.7	5.54	5.56	5.55
	-		Middle	-	-	-	-	-	-	-	-	-	-	-	-	-	-	-	-
	15:22		Bottom	3.0	19.80	19.80	19.8	8.07	8.07	8.1	31.12	31.12	31.1	85.5	85.8	85.7	6.49	6.50	6.50
2/3/18	-	Cloudy	Surface	-	-	-	-	-	-	-	-	-	-	-	-	-	-	-	-
	16:37		Middle	1.0	19.70	19.70	19.7	8.02	8.02	8.0	31.91	31.91	31.9	79.8	80.8	80.3	6.04	6.12	6.08
	-		Bottom	-	-	-	-	-	-	-	-	-	-	-	-	-	-	-	-
5/3/18	8:30	Fine	Surface	1.0	20.50	20.50	20.5	8.01	8.01	8.0	29.54	29.54	29.5	63.1	63.1	63.1	4.77	4.77	4.77
	-		Middle	-	-	-	-	-	-	-	-	-	-	-	-	-	-	-	-
	8:32		Bottom	3.0	19.60	19.60	19.6	8.02	8.02	8.0	30.67	30.67	30.7	75.9	76.6	76.3	5.79	5.84	5.82



**Water Monitoring Result at C6 - Excelsior Hotel  
Mid-Ebb Tide**

Date	Time	Weater Condition	Sampling Depth		Water Temperature			pH			Salinity		DO Saturation		DO				
					°C			-			ppt		%		mg/L				
			m	Value	Average	Value	Average	Value	Average	Value	Average	Value	Average	Value	Average				
28/2/18	-	Fine	Surface	-	-	-	-	-	-	-	-	-	-	-	-	-	-	-	
	0:02		Middle	1.5	20.30	20.30	20.3	7.94	7.92	7.9	31.23	31.23	31.2	63.5	63.9	63.7	4.88	4.91	4.90
	-		Bottom	-	-	-	-	-	-	-	-	-	-	-	-	-	-	-	-
2/3/18	11:55	Fine	Surface	1.0	19.20	19.20	19.2	8.09	8.09	8.1	31.45	31.45	31.5	85.0	85.4	85.2	6.50	6.33	6.42
	-		Middle	-	-	-	-	-	-	-	-	-	-	-	-	-	-	-	-
	11:57		Bottom	3.0	19.00	19.00	19.0	8.09	8.09	8.1	31.46	31.46	31.5	86.8	86.1	86.5	6.68	6.62	6.65
5/3/18	15:55	Fine	Surface	1.0	21.60	21.60	21.6	8.08	8.08	8.1	30.92	30.92	30.9	75.0	75.3	75.2	5.50	5.51	5.51
	-		Middle	-	-	-	-	-	-	-	-	-	-	-	-	-	-	-	-
	15:57		Bottom	3.0	20.80	20.80	20.8	8.07	8.07	8.1	30.97	30.97	31.0	81.9	82.0	82.0	6.10	6.11	6.11

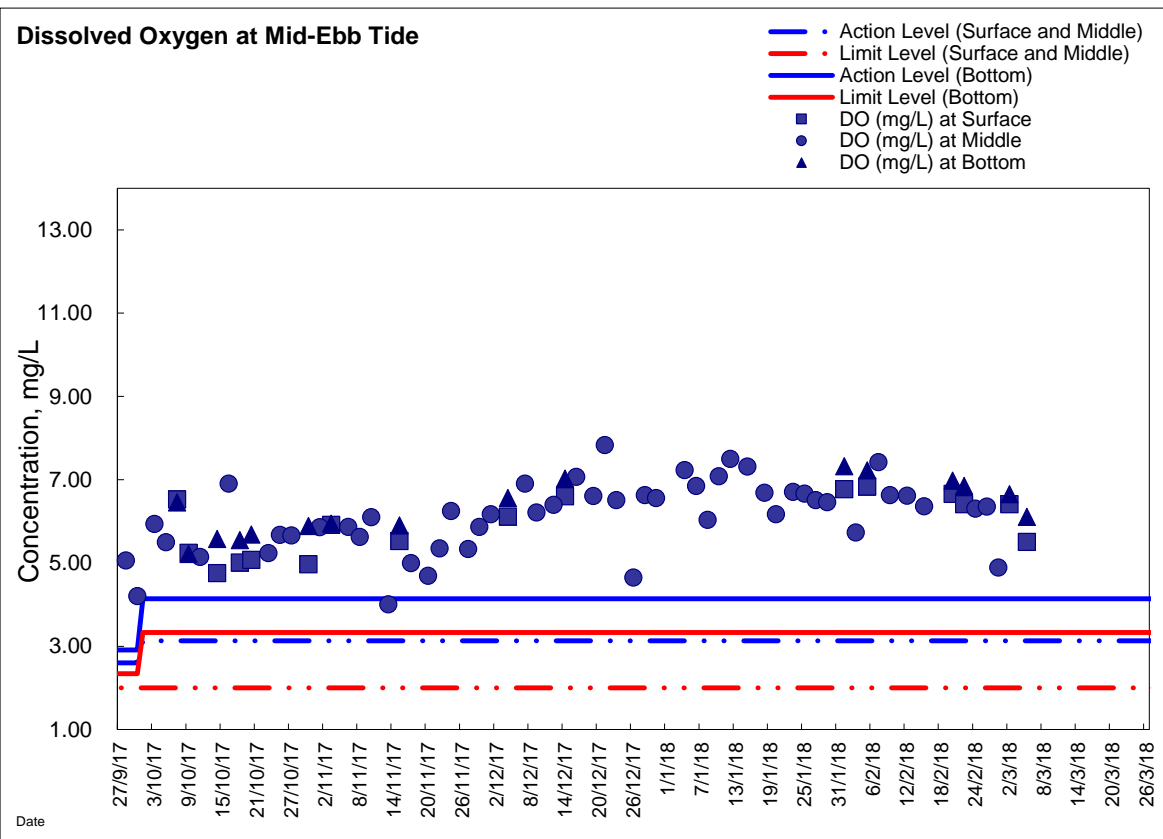
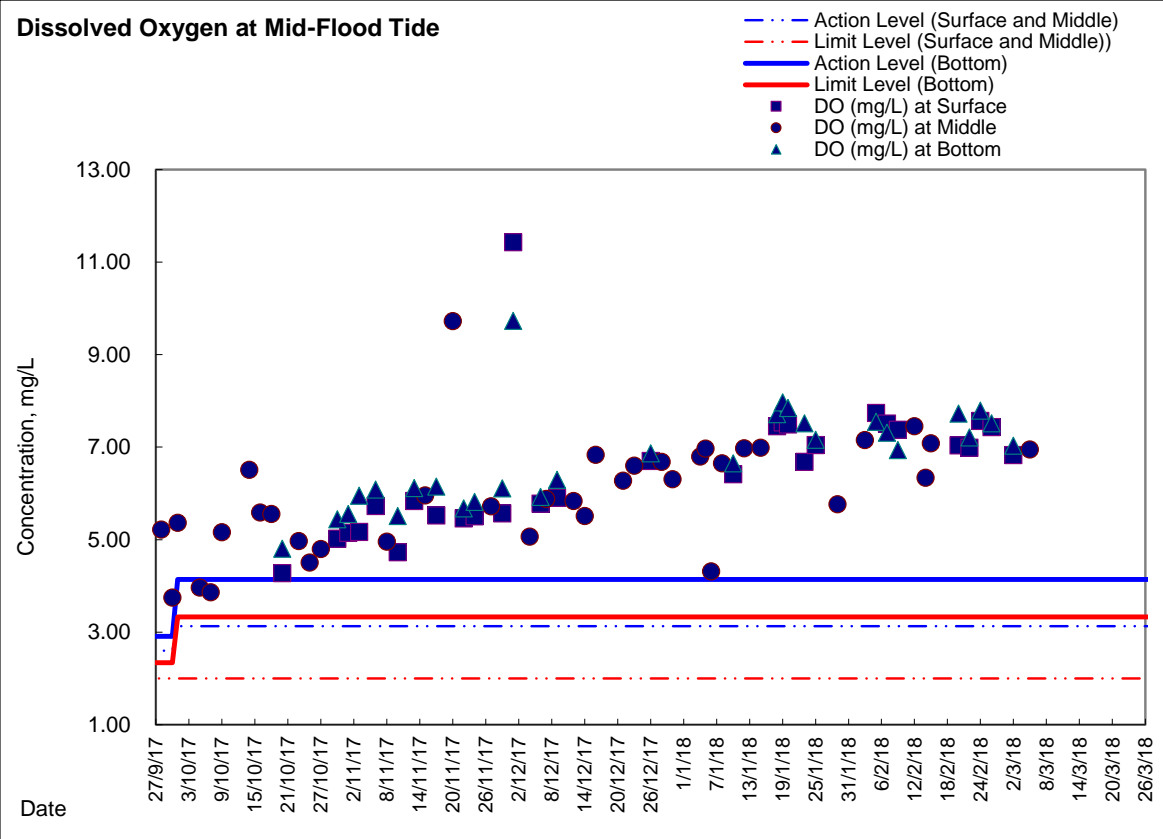


**Water Monitoring Result at C7 - Windsor House  
Mid-Ebb Tide**

Date	Time	Weater Condition	Sampling Depth		Water Temperature			pH			Salinity			DO Saturation			DO		
					°C			-			ppt			%			mg/L		
					Value	Average		Value	Average		Value	Average		Value	Average		Value	Average	
m																			
28/2/18	-	Fine	Surface	-	-	-	-	-	-	-	-	-	-	-	-	-	-	-	-
	23:45		Middle	1.5	20.20	20.30	20.3	8.05	8.05	8.1	32.13	32.13	32.1	81.8	82.3	82.1	6.22	6.25	6.24
	-		Bottom	-	-	-	-	-	-	-	-	-	-	-	-	-	-	-	-
2/3/18	11:50	Fine	Surface	1.0	18.90	18.90	18.9	8.07	8.07	8.1	31.45	31.45	31.5	80.1	79.8	80.0	6.17	6.15	6.16
	-		Middle	-	-	-	-	-	-	-	-	-	-	-	-	-	-	-	-
	11:52		Bottom	3.0	18.80	18.80	18.8	8.08	8.08	8.1	31.53	31.53	31.5	83.0	83.0	83.0	6.30	6.40	6.35
5/3/18	15:40	Fine	Surface	1.0	23.50	23.50	23.5	7.91	7.91	7.9	25.44	25.44	25.4	67.3	67.2	67.3	4.91	4.90	4.91
	-		Middle	-	-	-	-	-	-	-	-	-	-	-	-	-	-	-	
	15:42		Bottom	3.0	21.40	21.40	21.4	7.92	7.92	7.9	29.36	29.36	29.4	81.7	81.9	81.8	6.06	6.06	6.06

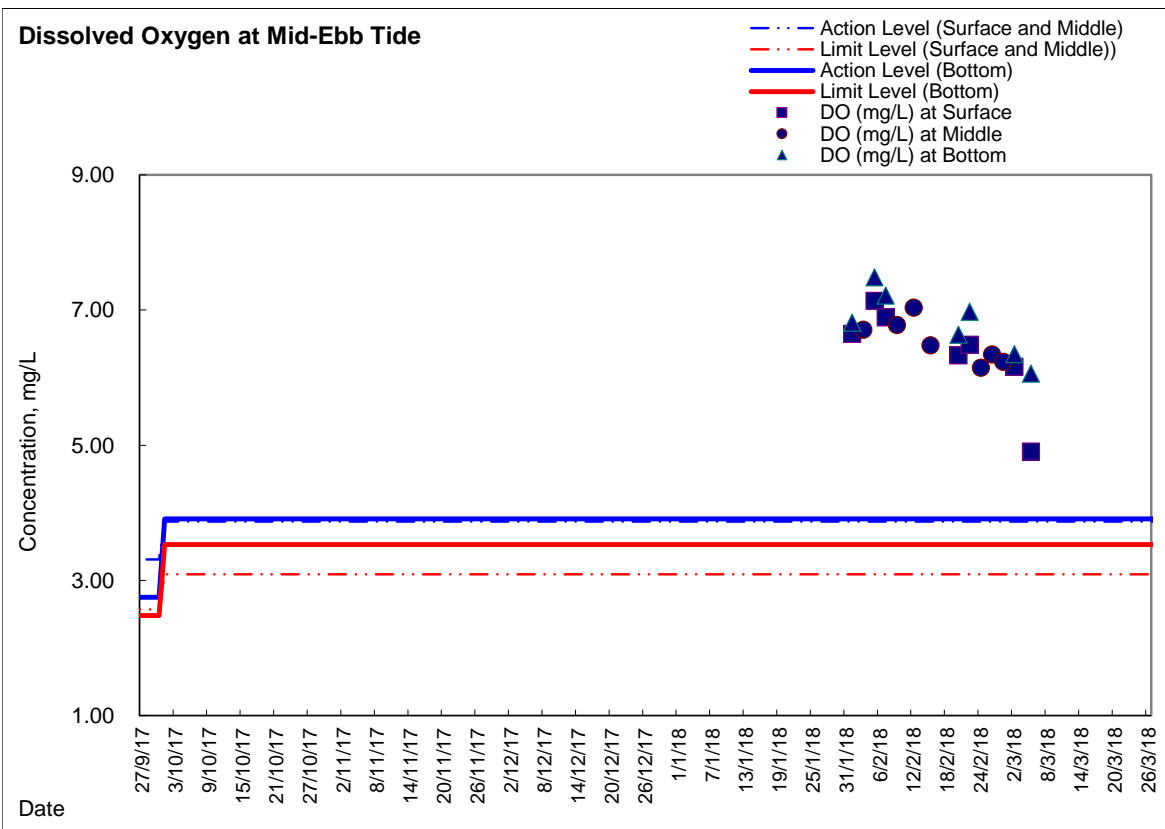
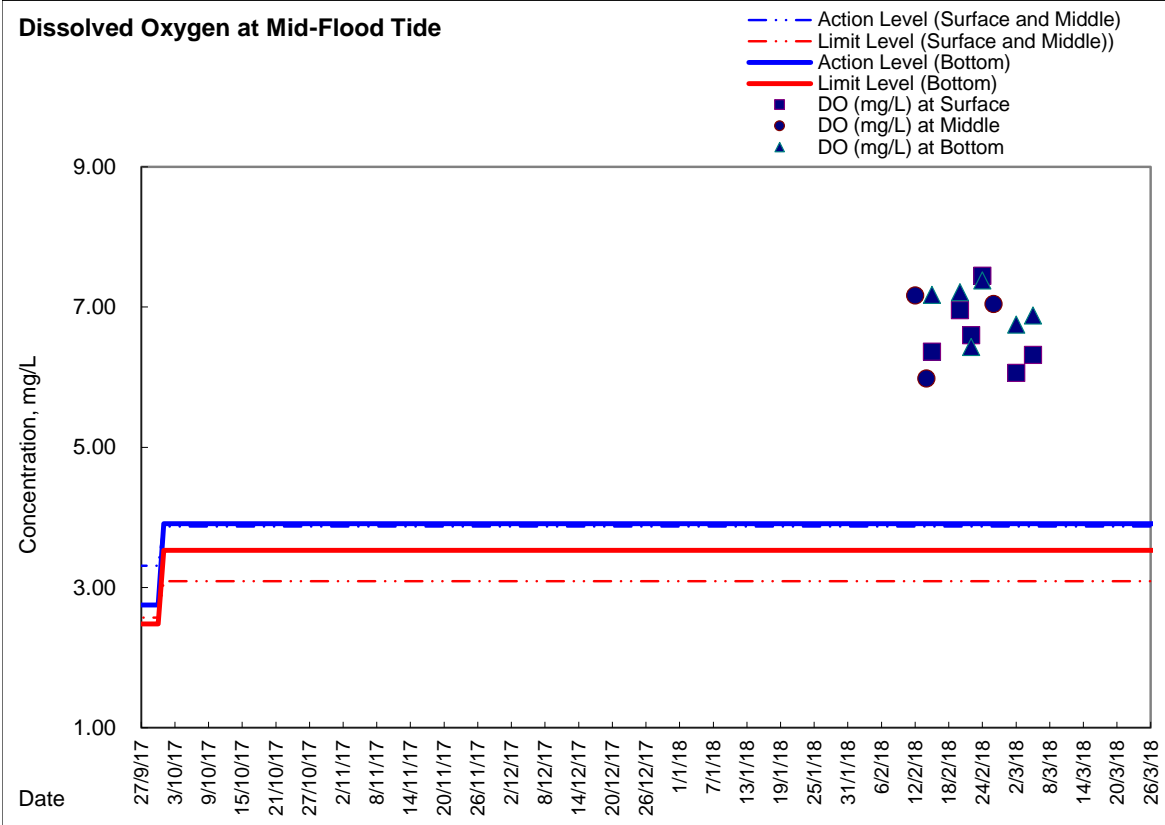


### Graphic Presentation of Enhanced Water Monitoring Results (DO) at C6 - Excelsior Hotel





### Graphic Presentation of Enhanced Water Monitoring Results (DO) at C7 - Windsor House



**Remark:**

Enhanced DO monitoring at Windsor House Cooling (Station Ref: C7) was temporarily suspended since 22 October 2014 with respect to the formation of temporary reclamation zone TS3 and was resumed from 1 February 2018 onwards with respect to the completion of removal of temporary reclamation zone.

With respect to the completion of the removal of the temporary reclamation at TS3 area confirmed by the CWB RSS and the completion of the 4-weeks post construction water quality monitoring at the associated Enhanced DO monitoring stations, the respective Enhance DO monitoring at Monitoring Station C6 and C7 were temporarily suspended from 5 March 2017 ebb tide onwards.





***Appendix 6.1***

***Event Action Plans***



Event/Action Plan for Construction Noise

EVENT	ACTION			
	ET	IEC	ER	CONTRACTOR
Action Level being exceeded	<ol style="list-style-type: none"><li>1. Notify ER, IEC and Contractor;</li><li>2. Carry out investigation;</li><li>3. Report the results of investigation to the IEC, ER and Contractor;</li><li>4. Discuss with the IEC and Contractor on remedial measures required;</li><li>5. Increase monitoring frequency to check mitigation effectiveness.</li></ol> <p>(The above actions should be taken within 2 working days after the exceedance is identified)</p>	<ol style="list-style-type: none"><li>1. Review the investigation results submitted by the ET;</li><li>2. Review the proposed remedial measures by the Contractor and advise the ER accordingly;</li><li>3. Advise the ER on the effectiveness of the proposed remedial measures.</li></ol> <p>(The above actions should be taken within 2 working days after the exceedance is identified)</p>	<ol style="list-style-type: none"><li>1. Confirm receipt of notification of failure in writing;</li><li>2. Notify Contractor;</li><li>3. In consolidation with the IEC, agree with the Contractor on the remedial measures to be implemented;</li><li>4. Supervise the implementation of remedial measures.</li></ol> <p>(The above actions should be taken within 2 working days after the exceedance is identified)</p>	<ol style="list-style-type: none"><li>1. Submit noise mitigation proposals to IEC and ER;</li><li>2. Implement noise mitigation proposals.</li></ol> <p>(The above actions should be taken within 2 working days after the exceedance is identified)</p>



EVENT	ACTION			
	ET	IEC	ER	CONTRACTOR
Limit Level being exceeded	<ol style="list-style-type: none"> <li>1. Inform IEC, ER, Contractor and EPD;</li> <li>2. Repeat measurements to confirm findings;</li> <li>3. Increase monitoring frequency;</li> <li>4. Identify source and investigate the cause of exceedance;</li> <li>5. Carry out analysis of Contractor's working procedures;</li> <li>6. Discuss with the IEC, Contractor and ER on remedial measures required;</li> <li>7. Assess effectiveness of Contractor's remedial actions and keep IEC, EPD and ER informed of the results;</li> <li>8. If exceedance stops, cease additional monitoring. (The above actions should be taken within 2 working days after the exceedance is identified)</li> </ol>	<ol style="list-style-type: none"> <li>1. Discuss amongst ER, ET, and Contractor on the potential remedial actions;</li> <li>2. Review Contractor's remedial actions whenever necessary to assure their effectiveness and advise the ER accordingly. (The above actions should be taken within 2 working days after the exceedance is identified)</li> </ol>	<ol style="list-style-type: none"> <li>1. Confirm receipt of notification of failure in writing;</li> <li>2. Notify Contractor;</li> <li>3. In consolidation with the IEC, agree with the Contractor on the remedial measures to be implemented;</li> <li>4. Supervise the implementation of remedial measures;</li> <li>5. If exceedance continues, consider stopping the Contractor to continue working on that portion of work which causes the exceedance until the exceedance is abated. (The above actions should be taken within 2 working days after the exceedance is identified)</li> </ol>	<ol style="list-style-type: none"> <li>1. Take immediate action to avoid further exceedance;</li> <li>2. Submit proposals for remedial actions to IEC and ER within 3 working days of notification;</li> <li>3. Implement the agreed proposals;</li> <li>4. Submit further proposal if problem still not under control;</li> <li>5. Stop the relevant portion of works as instructed by the ER until the exceedance is abated. (The above actions should be taken within 2 working days after the exceedance is identified)</li> </ol>



**Event / Action Plan for Construction Air Quality**

EVENT	ACTION			
	ET	IEC	ER	CONTRACTOR
<b>ACTION LEVEL</b>				
1. Exceedance for one sample	<ol style="list-style-type: none"> <li>Identify source, investigate the causes of exceedance and propose remedial measures;</li> <li>Inform IEC and ER;</li> <li>Repeat measurement to confirm finding;</li> <li>Increase monitoring frequency to daily.</li> </ol> (The above actions should be taken within 2 working days after the exceedance is identified)	<ol style="list-style-type: none"> <li>Check monitoring data submitted by ET;</li> <li>Check Contractor's working method.</li> </ol> (The above actions should be taken within 2 working days after the exceedance is identified)	<ol style="list-style-type: none"> <li>Notify Contractor.</li> </ol> (The above actions should be taken within 2 working days after the exceedance is identified)	<ol style="list-style-type: none"> <li>Rectify any unacceptable practice;</li> <li>Amend working methods if appropriate.</li> </ol> (The above actions should be taken within 2 working days after the exceedance is identified)
2. Exceedance for two or more consecutive samples	<ol style="list-style-type: none"> <li>Identify source;</li> <li>Inform IEC and ER;</li> <li>Advise the ER on the effectiveness of the proposed remedial measures;</li> <li>Repeat measurements to confirm findings;</li> <li>Increase monitoring frequency to daily;</li> <li>Discuss with IEC and Contractor on remedial actions required;</li> <li>If exceedance continues, arrange meeting with IEC and ER;</li> <li>If exceedance stops, cease additional monitoring.</li> </ol> (The above actions should be taken within 2 working days after the exceedance is identified)	<ol style="list-style-type: none"> <li>Check monitoring data submitted by ET;</li> <li>Check Contractor's working method;</li> <li>Discuss with ET and Contractor on possible remedial measures;</li> <li>Advise the ET on the effectiveness of the proposed remedial measures;</li> <li>Supervise Implementation of remedial measures.</li> </ol> (The above actions should be taken within 2 working days after the exceedance is identified)	<ol style="list-style-type: none"> <li>Confirm receipt of notification of failure in writing;</li> <li>Notify Contractor;</li> <li>Ensure remedial measures properly implemented.</li> </ol> (The above actions should be taken within 2 working days after the exceedance is identified)	<ol style="list-style-type: none"> <li>Submit proposals for remedial to ER within 3 working days of notification;</li> <li>Implement the agreed proposals;</li> <li>Amend proposal if appropriate.</li> </ol> (The above actions should be taken within 2 working days after the exceedance is identified)
<b>LIMIT LEVEL</b>				
1. Exceedance for one sample	<ol style="list-style-type: none"> <li>Identify source, investigate the causes of exceedance and propose remedial measures;</li> <li>Inform ER, Contractor and EPD;</li> <li>Repeat measurement to confirm finding;</li> <li>Increase monitoring frequency to daily;</li> <li>Assess effectiveness of Contractor's remedial actions and keep IEC, EPD and ER informed of the results.</li> </ol> (The above actions should be taken within 2 working days after the exceedance is identified)	<ol style="list-style-type: none"> <li>Check monitoring data submitted by ET;</li> <li>Check Contractor's working method;</li> <li>Discuss with ET and Contractor on possible remedial measures;</li> <li>Advise the ER on the effectiveness of the proposed remedial measures;</li> <li>Supervise implementation of remedial measures.</li> </ol> (The above actions should be taken within 2 working days after the exceedance is identified)	<ol style="list-style-type: none"> <li>Confirm receipt of notification of failure in writing;</li> <li>Notify Contractor;</li> <li>Ensure remedial measures properly implemented.</li> </ol> (The above actions should be taken within 2 working days after the exceedance is identified)	<ol style="list-style-type: none"> <li>Take immediate action to avoid further exceedance;</li> <li>Submit proposals for remedial actions to IEC within 3 working days of notification;</li> <li>Implement the agreed proposals;</li> <li>Amend proposal if appropriate.</li> </ol> (The above actions should be taken within 2 working days after the exceedance is identified)
2. Exceedance for two or more consecutive samples	<ol style="list-style-type: none"> <li>Notify IEC, ER, Contractor and EPD;</li> <li>Identify source;</li> <li>Repeat measurement to confirm findings;</li> <li>Increase monitoring frequency to daily;</li> <li>Carry out analysis of Contractor's working procedures to determine possible mitigation to be implemented;</li> <li>Arrange meeting with IEC and ER to discuss the remedial actions to be taken;</li> <li>Assess effectiveness of Contractor's remedial actions and keep IEC, EPD and ER informed of the results;</li> <li>If exceedance stops, cease additional monitoring.</li> </ol> (The above actions should be taken within 2 working days after the exceedance is identified)	<ol style="list-style-type: none"> <li>Discuss amongst ER, ET, and Contractor on the potential remedial actions;</li> <li>Review Contractor's remedial actions whenever necessary to assure their effectiveness and advise the ER accordingly;</li> <li>Supervise the implementation of remedial measures.</li> </ol>	<ol style="list-style-type: none"> <li>Confirm receipt of notification of failure in writing;</li> <li>Notify Contractor;</li> <li>In consolidation with the IEC, agree with the Contractor on the remedial measures to be implemented;</li> <li>Ensure remedial measures properly implemented;</li> <li>If exceedance continues, consider what portion of the work is responsible and instruct the Contractor to stop that portion of work until the exceedance is abated.</li> </ol> (The above actions should be taken within 2 working days after the exceedance is identified)	<ol style="list-style-type: none"> <li>Take immediate action to avoid further exceedance;</li> <li>Submit proposals for remedial actions to IEC within 3 working days of notification;</li> <li>Implement the agreed proposals;</li> <li>Resubmit proposals if problem still not under control;</li> <li>Stop the relevant portion of works as determined by the ER until the exceedance is abated. (The above actions should be taken within 2 working days after the exceedance is identified)</li> </ol>



**Event and Action Plan for Marine Water Quality**

EVENT	ACTION			
	ET	IEC	ER	CONTRACTOR
Action level being exceeded by one sampling day	Repeat in-situ measurement to confirm findings; Identify source(s) of impact; Inform IEC and Contractor; Check monitoring data, all plant, equipment and Contractor's working methods; Discuss mitigation measures with IEC and Contractor; (The above actions should be taken within 1 working day after the exceedance is identified) Repeat measurement on next day of exceedance.	Discuss with ET and Contractor on the mitigation measures; Review proposals on mitigation measures submitted by Contractor and advise the ER accordingly; Assess the effectiveness of the implemented mitigation measures. (The above actions should be taken within 1 working day after the exceedance is identified)	Discuss with IEC on the proposed mitigation measures; Make agreement on the mitigation measures to be implemented. (The above actions should be taken within 1 working day after the exceedance is identified)	Inform the ER and confirm notification of the non-compliance in writing; Rectify unacceptable practice; Check all plant and equipment; Consider changes of working methods; Discuss with ET and IEC and propose mitigation measures to IEC and ER; Implement the agreed mitigation measures. (The above actions should be taken within 1 working day after the exceedance is identified)
Action level being exceeded by more than one consecutive sampling days	Identify source(s) of impact; Inform IEC and Contractor; Check monitoring data, all plant, equipment and Contractor's working methods; Discuss mitigation measures with IEC and Contractor; Ensure mitigation measures are implemented; Prepare to increase the monitoring frequency to daily; (The above actions should be taken within 1 working day after the exceedance is identified) Repeat measurement on next working day of exceedance.	Discuss with ET and Contractor on the mitigation measures; Review proposals on mitigation measures submitted by Contractor and advise the ER accordingly; Assess the effectiveness of the implemented mitigation measures. (The above actions should be taken within 1 working day after the exceedance is identified)	Discuss with IEC on the proposed mitigation measures; Make agreement on the mitigation measures to be implemented; Assess the effectiveness of the implemented mitigation measures. (The above actions should be taken within 1 working day after the exceedance is identified)	Inform the Engineer and confirm notification of the non-compliance in writing; Rectify unacceptable practice; Check all plant and equipment; Consider changes of working methods; Discuss with ET and IEC and propose mitigation measures to IEC and ER within 3 working days; Implement the agreed mitigation measures. (The above actions should be taken within 1 working day after the exceedance is identified)



EVENT	ACTION			
	ET	IEC	ER	CONTRACTOR
Limit level being exceeded by one sampling day	<p>Repeat in-situ measurement to confirm findings;            Identify source(s) of impact; Inform IEC, contractor and EPD;            Check monitoring data, all plant, equipment and Contractor's working methods;            Discuss mitigation measures with IEC, ER and Contractor; Ensure mitigation measures are implemented;            Increase the monitoring frequency to daily until no exceedance of Limit level.            (The above actions should be taken within 1 working day after the exceedance is identified)</p>	<p>Discuss with ET and Contractor on the mitigation measures;            Review proposals on mitigation measures submitted by Contractor and advise the ER accordingly;            Assess the effectiveness of the implemented mitigation measures.            (The above actions should be taken within 1 working day after the exceedance is identified)</p>	<p>Discuss with IEC, ET and Contractor on the proposed mitigation measures;            Request Contractor to critically review the working methods;            Make agreement on the mitigation measures to be implemented;            Assess the effectiveness of the implemented mitigation measures.            (The above actions should be taken within 1 working day after the exceedance is identified)</p>	<p>Inform the Engineer and confirm notification of the non-compliance in writing;            Rectify unacceptable practice;            Check all plant and equipment;            Consider changes of working methods;            Discuss with ET, IEC and ER and propose mitigation measures to IEC and ER within 3 working days;            Implement the agreed mitigation measures.            (The above actions should be taken within 1 working day after the exceedance is identified)</p>
Limit level being exceeded by more than one consecutive sampling days	<p>Identify source(s) of impact; Inform IEC, contractor and EPD;            Check monitoring data, all plant, equipment and Contractor's working methods;            Discuss mitigation measures with IEC, ER and Contractor;            Ensure mitigation measures are implemented;            Increase the monitoring frequency to daily until no exceedance of Limit level for two consecutive days.            (The above actions should be taken within 1 working day after the exceedance is identified)</p>	<p>Discuss with ET and Contractor on the mitigation measures;            Review proposals on mitigation measures submitted by Contractor and advise the ER accordingly;            Assess the effectiveness of the implemented mitigation measures.            (The above actions should be taken within 1 working day after the exceedance is identified)</p>	<p>Discuss with IEC, ET and Contractor on the proposed mitigation measures;            Request Contractor to critically review the working methods;            Make agreement on the mitigation measures to be implemented;            Assess the effectiveness of the implemented mitigation measures;            Consider and instruct, if necessary, the Contractor to slow down or to stop all or part of the marine work until no exceedance of Limit level.            (The above actions should be taken within 1 working day after the exceedance is identified)</p>	<p>Inform the ER and confirm notification of the non-compliance in writing;            Rectify unacceptable practice;            Check all plant and equipment;            Consider changes of working methods;            Discuss with ET, IEC and ER and propose mitigation measures to IEC and ER within 3 working days;            Implement the agreed mitigation measures;            As directed by the Engineer, to slow down or to stop all or part of the marine work or construction activities.            (The above actions should be taken within 1 working day after the exceedance is identified)</p>



**Event and Action Plan for Odour Patrol**

Event	ACTION	
	Person-in-charge of Odour Monitoring	Implementation Agent Identified by CEDD
<b>Action Level</b>		
Exceedance of Action Level	1. Identify source/reason of exceedance; 2. Repeat odour patrol to confirm finding.	1. Carry out investigation to identify the source/reason of exceedance; 2. Rectify any unacceptable practice 3. Implement more mitigation measures if necessary; 4. Inform EPD or MD if exceedance is considered to be caused by expedient connections or floating debris.
<b>Limit Level</b>		
Exceedance of Limit Level	1. Identify source / reason of exceedance; 2. Repeat odour patrol to confirm findings; 3. Increase odour patrol frequency; 4. If exceedance stops, cease additional odour patrol.	1. Carry out investigation to identify the source/reason of exceedance. Investigation shall be completed within 2 weeks; 2. Rectify any unacceptable practice; 3. Formulate remedial actions; 4. Ensure remedial actions properly implemented; 5. If exceedance continues, consider what more/enhanced mitigation measures shall be implemented; 6. Inform EPD or MD if exceedance is considered to be caused by expedient connections or floating debris.





***Appendix 6.2***

***Summary for Notification of Exceedance***



Ref. No.	Date	Time	Location	Construction Noise Level, dB(A)	Parameter	Action Level	Limit Level dB(A)	Follow-up action
X_18N013	6-Mar-18	15:35	M6-HK Baptist Church Henrietta Secondary School	77	Leq(30min)	when one documented complaint was received.	70	<p>Possible reason: Concurrent breaking and saw cutting works on IECL opposite to Henrietta Secondary School was considered as the major noise contribution.</p> <p>Action taken / to be taken: Immediate repeat measurement was conducted to confirm the result at the same location. The construction noise level of repeated measurement at the same location on the same date was: <b>06 March 2018 at 16:05 77dB(A)</b>. Contractor was advised to prepare and submit the remediation plan for the concerned construction works according to the Event and Action Plan.</p> <p>Remarks / Other Obs: Additional monitoring was conducted on <b>08 March 2018 at 10:50</b> during non-examination period and the construction noise level was found to be at <b>69 dB(A)</b> and no further exceedance was recorded.</p> <p>Concurrent breaking and saw cutting works on IECL opposite to Henrietta Secondary School under Contract HY/2009/19 was conducted during the measurement on 06 March 2018 and the noise contribution from the concurrent operation was observed as the major noise contribution. Hence, the exceedance was considered as Project related. Remedial actions including saw cutting works alone without concurrent operation of breaker and provision of additional temporary noise barrier for cutting works were implemented by the Contractor and no further exceedances was recorded during the additional monitoring on 08 March 2018. The Contractor of HY/2009/19 was advised to avoid future concurrent operation of major noise emanating works such as breaking and saw cutting works to avoid potential cumulative impact.</p>

Ref no.	Date	Tidal	Location	Parameters	Measured	Action Level	Limit	Follow-up action
X_18W007	16-Mar-18	Mid-ebb	WSD19	DO(mg/l)	6.49	3.66	3.28	Possible reason: Natural variation or changes of water quality in the vicinity of water quality monitoring station. Transition of action and limit level from wet season.
				Turbidity	9.24	8.04	9.49	Action taken/ to be taken: Immediate repeated in-situ measurement to confirm the exceedances. Checked with Contractor works and reviewed previous monitoring data.
				SS	12.50	13.00	14.43	Remarks/ Other Obs: <a href="#">No marine construction activity under Contract HK/2012/08 was conducted on the monitoring date. In view of above, it is considered the exceedance was not related to Project work. No exceedance was recorded in the subsequent monitoring on 16 March 2018 Flood tide.</a>
X_18W008	19-Mar-18	Mid-ebb	WSD19	DO(mg/l)	6.41	3.66	3.28	Possible reason: Natural variation or changes of water quality in the vicinity of water quality monitoring station. Transition of action and limit level from wet season.
				Turbidity	8.44	8.04	9.49	Action taken/ to be taken: Immediate repeated in-situ measurement to confirm the exceedances. Checked with Contractor works and reviewed previous monitoring data.
				SS	7.00	13.00	14.43	Remarks/ Other Obs: <a href="#">No marine construction activity under Contract HK/2012/08 was conducted on the monitoring date. In view of above, it is considered the exceedance was not related to Project work.</a>
X_18W009	21-Mar-18	Mid-flood	WSD19	DO(mg/l)	6.60	3.66	3.28	Possible reason: Natural variation or changes of water quality in the vicinity of water quality monitoring station. Transition of action and limit level from wet season.
				Turbidity	8.31	8.04	9.49	Action taken/ to be taken: Immediate repeated in-situ measurement to confirm the exceedances. Checked with Contractor works and reviewed previous monitoring data.
				SS	7.50	13.00	14.43	Remarks/ Other Obs: <a href="#">No marine construction activity under Contract HK/2012/08 was conducted on the monitoring date. In view of above, it is considered the exceedance was not related to Project work. No exceedance was recorded in the subsequent monitoring on 21 March 2018 Ebb tide.</a>
X_18W010	26-Mar-18	Mid-flood	WSD19	DO(mg/l)	6.29	3.66	3.28	Possible reason: Natural variation or changes of water quality in the vicinity of water quality monitoring station. Transition of action and limit level from wet season.
				Turbidity	8.39	8.04	9.49	Action taken/ to be taken: Immediate repeated in-situ measurement to confirm the exceedances. Checked with Contractor works and reviewed previous monitoring data.
				SS	4.00	13.00	14.43	Remarks/ Other Obs: <a href="#">No marine construction activity under Contract HK/2012/08 was conducted on the monitoring date. In view of above, it is considered the exceedance was not related to Project work. No exceedance was recorded in the subsequent monitoring on 26 March 2018 Ebb tide.</a>



***Appendix 9.1***

***Complaint Log***

**Environmental Complaints Log**

Complaint Log No.	Date of Complaint	Received From and Received By	Location of Complainant	Nature of Complaint	Outcome	Status
100321a	21/3/2010	ICC Case no. 1-224618029, Ms. Tsang	Location near Tin Hau	Complaint regarding the loud noise and dark smoke in the course of dredging works on 21 March 2010 (Sunday).	<ol style="list-style-type: none"><li>1) A valid Construction Noise Permit no. GW-RS0119-10 was granted from EPD since 18<sup>th</sup> Feb. 2010 for the dredging works which carry out at area for North Point Reclamation.</li><li>2) Officer from Marine Department, Police and EPD's officer attended the scene for inspection and investigation.</li><li>3) The Contractor (CHEC-CRBC JV) strictly comply all the conditions in CNP and take all mitigation measures in order to minimize the potential impacts to surrounding sensitive receivers. A formal letter was issued out by CHEC-CRBC JV and to explain the status of the recent construction activities.</li><li>4) No limit level exceedance was recorded on the noise measurement during day time and evening time noise measurement on 23 March 2010. Additional restrict hours noise monitoring at Causeway Bay Community and City Garden was conducted on 5 April 2010 (Public Holiday). No limit level exceedance was recorded in the monitoring.</li><li>5) No further complaints were received from Mr. Tsang in the reporting month. The complaint is considered closed.</li></ol>	Closed
100321b	21/3/2010	Unknown	Near the eastern breakwater of the Causeway Bay Typhoon Shelter	A public complaint and enquiry regarding loud noises emanated from dredging activities on 21/3/2010 (Sunday) until 2220 hours and between 1920-1946 hours in the evening of 22 March 2010(Monday).	<ol style="list-style-type: none"><li>1) A valid Construction Noise Permit no. GW-RS0119-10 was granted from EPD since 18<sup>th</sup> Feb. 2010 for the dredging works at area for North Point Reclamation during general holidays including Sunday between 0700-2300 hours and any day not being a general holiday between 1900-2300hours. It is complied with the condition of CNP.</li><li>2) Officer from Marine Department, Police and EPD's officer attended the scene for inspection and investigation.</li><li>3) No limit level exceedance was recorded on the noise measurement during day time and evening time noise measurement on 23 March 2010. Additional restrict hours noise monitoring at Causeway Bay Community and City Garden was conducted on 5 April 2010 (Public Holiday). No limit level exceedance was recorded in the monitoring.</li><li>4) No further complaints were received in the reporting month. The complaint is considered closed.</li></ol>	Closed



Complaint Log No.	Date of Complaint	Received From and Received By	Location of Complainant	Nature of Complaint	Outcome	Status
100504	4/5/2010	Public complainant received by ICC (ICC case: 1-233384048)	Watson Road	Complaint on the noise nuisance due to the large scale of dredging machine (face to Island East Corridor) in particular the hours 1900 to 0800 and request to reduce the noise level.	<ol style="list-style-type: none"><li>1) Contractor for HY/2009/11 was granted valid Construction Noise Permit no. GW-RS0119-10 for their dredging works. Contractor has implemented mitigation measures to reduce the working hour not later than 2230.</li><li>2) According to RSS 's record, no more daytime and night time dredging since the departure of the split hopper barge from the workplace on 29 April 2010 at 1900 hrs to 5 May 2010.</li><li>3) No further complaints were received in the reporting month. The complaint is considered closed.</li></ol>	Closed
100731	31/7/2010	Mr. Lee received by ICC (CC Case: 1-250702681)	Oil Street to Watson Road	Complaint on the noise nuisance due to the dredging works. Three construction plants were operated concurrently.	<ol style="list-style-type: none"><li>1) Contractor for HY/2009/11 was granted valid Construction Noise Permit no. GW-RS0371-10 for their dredging works.</li><li>2) There was only 1 grab dredger operated by Contractor within NPR project site area for dredging works.</li><li>3) No noise exceedance was recorded at noise monitoring station at Victoria Centre on 27 July and 3 August 2010 during daytime and evening time period.</li><li>4) It is considered as invalid from the EP and CNP point of view.</li></ol>	Closed
100812	12/8/2010	Mr. Wong, Harbour Heights (Management) Ltd.	Harbour Heights	Management office received their resident complained on the noise nuisance from the dredging works at the marine works area adjacent to the Harbour Height during the period from 0700 to 2200.	<ol style="list-style-type: none"><li>1) Contractor for HY/2009/11 was granted valid Construction Noise Permit no. GW-RS0371-10 for their dredging works. Contractor has implemented mitigation measures to reduce the working hour not later than 2230.</li><li>2) No noise exceedance was recorded at noise monitoring station at Victoria Centre on 10 and 17 August 2010 during daytime and evening time period.</li><li>3) It is considered as invalid complaint. No further complaints were received in the reporting month. The complaint is considered closed.</li></ol>	Closed



Complaint Log No.	Date of Complaint	Received From and Received By	Location of Complainant	Nature of Complaint	Outcome	Status
101108	8/11/2010	Mr. Nip received by ICC (CC Case)	Sai Wan Ho	Visual concern around the seaside silt screen outside the WSD freshwater intake pump at Sai Wan Ho (Monitoring station ref no.. WSD15)	<ol style="list-style-type: none"><li>1) Contractor for HY/2009/11 has been regular checked of condition and removal of trapped rubbish before the dismantling of the floating silt screen to be replaced by wall mount silt screen.</li><li>2) Follow-up action had been immediately carried out to check and clear the floating refuse around the seaside silt screen after receipt of the complaint.</li><li>3) Removal of seaside silt screen outside the WSD freshwater intake (WSD15) by contractor HY/2009/11 was checked and confirmed dated 9 November 2010. Silt screen has been deployed into the existing steel frame at WSD15 for the protection of WSD salt water intake.</li></ol>	Closed
101110	10/11/2010	Mr. Wong, Harbour Heights (Management) Ltd.	Harbour Heights	Management office received their resident complained on the noise nuisance from the power mechanical equipment during the 0700 to 2200hrs	<ol style="list-style-type: none"><li>1) Contractor for HY/2009/11 was granted valid Construction Noise Permit no. GW-RS0870-10 for their dredging works during evening time. Contractor has implemented mitigation measures to reduce the working hour not later than 2230.</li><li>2) No noise exceedance was recorded at noise monitoring station at Victoria Centre on 4 and 10 November 2010 during daytime and evening time period.</li><li>3) It is considered as invalid complaint. No further complaints were received in the reporting month. The complaint is considered closed.</li></ol>	Closed
101203	3/12/2010, 01:45a.m.	The resident of Block 11, City Garden by ICC referral from Marine Department	North Point	Bad odour was generated from the dredging plant off North Point	<ol style="list-style-type: none"><li>1) The first investigation was carried out by Marine Department patrol in the morning on 3 Dec 2010 at around 10:00 and revealed that a few working barges were anchoring in the vicinity without carrying out dredging work.</li><li>2) A further specific investigation inspection on contractor's backhoe barge in the vicinity of City Garden was jointly conducted with Engineer Representatives (AECOM/RSS), and ET on 8 Dec 2010 at 11:30. No bad odour was noted during the investigation.</li><li>3) Routine dredging operation of the backhoe barge was performed during the jointed investigation inspection and it was revealed that no bad odour was attributed by the dredged materials inspected.</li></ol>	Closed
101206	6/12/2010	Ms Lui, the resident of 27/F, Block 10, City	City Garden, North Point	Two barges were generating noise at 22:00 on 6 December 2010 in which the noise from	<ol style="list-style-type: none"><li>1) ET confirmed the following information with resident site staff on the complaint:<ul style="list-style-type: none"><li>• It was referred to the filling operation at North Point</li></ul></li></ol>	Closed





Complaint Log No.	Date of Complaint	Received From and Received By	Location of Complainant	Nature of Complaint	Outcome	Status
		Garden by ICC (ICC case: 1-266039336)		<p>filling operation was louder than the traffic noise &amp; visual impact was generated due to the spot-light pointing directly to the complainant flat, suspected the filling operation was part of Wanchai Development Phase II;</p> <p>Complainant also raised the same complaint to District Councillor, Mr. Hui on 7 Dec 2010 regarding the night-time noise and suspected earlier start of work at 06:30. Complaint also requested for limiting the plant operating hours from 09:00-21:00.</p>	<p>Reclamation of Central Wan Chai Bypass site area instead of part of Wanchai Development Phase II;</p> <ul style="list-style-type: none"> <li>• Two derrick barges were in operation at the time of complaint for placing 400 rockfill onto the excavation trench and for levelling the formation level to receive the pre-cast caisson seawall;</li> <li>• Flood light on the control mast of derrick barge have no lighting shields for the prevention of glare of flood lights;</li> <li>• No starting work on 7 Dec 2010 at 0630hours.</li> </ul> <p>2) PME used in restricted hours were checked and confirmed compliant with valid CNP no. GW-RS0870-10. The noise level recorded on 6 Dec 2010 was complied with the noise criteria during restricted hour;</p> <p>3) It was found that the occasional noise nuisance might be caused by the hitting or scratching onto the rock surface during loading down the grab onto the Grade 400 rockfill;</p> <p>4) The absence of the lighting shields at flood light results in visual glare to the complainant at night-time.</p> <p>5) Contractor was advised to minimize the finishing time of placing Grade 400 rockfill at 2100hrs and switch off all unnecessary flood lights apart from the light for the safety and security purpose;</p> <p>6) No further complaint was received after implementation of proposed measures</p>	
110415	15/04/2011	The resident, Mr Law at Victoria Centre by ICC (ICC#1-281451236)	North Point	A dust generation and a concern of mosquitoes breeding complaint in which suspected the filling operation was part of North Point Reclamation.	<p>1) The concerned stockpile was a working stockpile under Contract HY/209/15 and was covered at night time after work.</p> <p>2) Water spraying on the haul road and potential dust generating material at least 4 times a day was conducted by contractor that complies with the requirement.</p> <p>3) It is considered invalid but preventive actions can be taken because the stockpile is relatively large and easily visible by complainant.</p> <p>4) It was recommended that increasing the frequency of water spraying shall be conducted to all potential dust generating materials and activities. Besides, Contractor should consider to cover the idle part of the stockpile</p> <p>5) The concern of mosquitoes breeding is out the scope of EM&amp;A, the follow-up action is not reported in this monthly EM&amp;A report.</p>	Closed



Complaint Log No.	Date of Complaint	Received From and Received By	Location of Complainant	Nature of Complaint	Outcome	Status
110419	19/04/2011	Ms Chiu at Victoria Centre at Victoria Centre by ICC (ICC# 1-272874759)	North Point	The episode of night noise on 19/4/11 and 20/4/11 at 2:50 am and the noise lasted for 30 minutes per night.	<ol style="list-style-type: none"><li>1) According to the RSS's record, there was no construction works undertaken under the EP-356/2009 during the concern time period.</li><li>2) There was no abnormal real-time noise monitoring data recorded in RTN1 - FEHD Hong Kong Transport Section Whitefield Depot which is next to the Victoria Centre.</li><li>3) It is considered as invalid complaint under this Project.</li></ol>	Closed
110617	9/06/2011	Mr. Law from Victoria Centre Management Office	North Point	An odour nuisance suspected generating from the discharge point – Channel T at Watson Road in part of the site area was related to CWB under Contract no. HY/2009/11	<ol style="list-style-type: none"><li>1) The complaint was received by ET on 13 Jun 2011. During the weekly site inspection on 7 and 17 June 2011, there was no any odour impact detected in the site area.</li><li>2) According to the site record, there was muddy water discharged from the unknown source at upstream of Channel T during heavy rainstorm. No any site surface runoff to the Channel T and out of site boundary was observed in the inspection.</li><li>3) In order to prevent muddy water washing out to the water body under heavy rainstorm, a silt curtain was installed at the outfall of the channel by Contractor. ET confirmed with the Resident Site Staff that a silt curtain was installed at the outfall of the channel to prevent muddy water washing out to the water body under heavy rainstorm. Besides, regular cleaning of refuse in the channel has been conducted by Contractor.</li><li>4) A further site investigation on 28 June 2011 revealed that no odour nuisance was detected at the upstream of the Channel T and no source of odour nuisance was identified at site. As such, it was concluded that the source of odour nuisance was not related to the Project works.</li><li>5) Although no source of odour nuisance was identified at site, the muddy water and dirt from the unknown source at upstream of Channel T may cause a potential smell during low tide and low water flow. Contractor was reminded to remove the silt curtain at the channel on non-rainy day so as to avoid the accumulation of the sediment and dirt in the water channel.</li></ol>	Closed



Complaint Log No.	Date of Complaint	Received From and Received By	Location of Complainant	Nature of Complaint	Outcome	Status
110709	09/07/2011	Mr. Au from City Garden Management Office	North Point	A complaint letter to Contractor HY/2009/11 was raised by Cayley Property Management Limit on 9 July 2011 regarding a series of pump breakdown events at seawater intake of City Garden on 4, 6, 7 and 8 July 2011. A lot of rubbish such as plastic bags, nylon bags, nylon-wire mesh was observed sucking from the seawater intake at the seawater front of Block 7 of City Garden affecting the operation of seawater pump plant.	<ol style="list-style-type: none"><li>1) Contractor conducted formation works for installation of caisson seawall at C27, C28, C29 and C30 on 4, 6, 7 and 8 July 2011 and no dredging work was conducted during this time period</li><li>2) Water mitigation measures of an 80m long silt curtain at the site boundary in front of City Garden Relocation of silt curtain and silt curtain at the outfall of the channel were provided and maintained to accommodate the site works. All vessels are equipped with rubbish collection facilities and disposed the rubbish regularly. Also, daily cleaning actions had been taken by contractor to minimize floating refuse within the site boundary.</li><li>3) Moreover, it has been reported several times that discharged from outfall pipeline outside the site boundary near the intake of the pump maybe considered as another source of rubbish generation.</li><li>4) Referring to the record provided by Cayley Property Management Limit, the trapped rubbish was unlikely generated from the construction works. It was considered that complaint is invalid and not related to project.</li></ol>	Closed
110710	09/07/2011	Complainant by ICC (ICC no. 1-301520309)	North Point	It was received at 00:56 on 10 July 2011. There was complained a derrick barge unloading rockfill material off the shore facing the Harbour Grant HK Hotel causing noise nuisance.	<ol style="list-style-type: none"><li>1) ET confirmed with the Resident Site Staff that the complaint was referred to Contract HY/2009/15 for the loading and unloading of fill material at two barges operation in the sea at around 300m adjacent to Island Eastern Corridor (Oil Street Chainage) where is outside the Site of HY/2009/15 in the period of around 19:45 on 9 July to 1:00 on 10 July 2011.</li><li>2) The material loading and unloading operation processed in restricted hours was checked without a valid CNP. It was found that the operation was due to an unexpected water leakage of the hopper barge and considered an incident.</li><li>3) According to the incident report provided from RSS on 20 July 2011, around 7:30 pm the barge S22 was inclined slightly and slightly water leakage might occur. Due to marine safety concern, the hopper barge would open the hopper to release the contained materials in order to reduce the weight and stabilize the barge. In consider of slight water leakage, the operator decided to use the nearby Derrick Barge ST32 to help for unload the general fill materials first and the unloading operation was started at around 7:45pm, and end at around 1:00 am. Contractor was reminder to provide frequent check of vessel condition</li></ol>	Closed



Complaint Log No.	Date of Complaint	Received From and Received By	Location of Complainant	Nature of Complaint	Outcome	Status
					so as to prevent recurrent by barge defect	
110723a	23/07/2011	Ms. Law at Victoria Centre by ICC no. 1-303887687	North Point	She concerned that Highways Department published a notice in their Management Office about construction works will be conducted from 0700 hours to 2300 hours during July to December 2011 including Saturday, Sunday and public holiday.	<ol style="list-style-type: none"> <li>1) It was referred by AECOM to ET on 28 July 2011</li> <li>2) RSS confirmed that the notice was prepared by Victoria Centre's Management office to their resident and the advice was only given on the extension construction works (for Contract HY/2009/15) to 7am-9pm from Monday to Saturday except Public Holidays and Sundays.</li> <li>3) As a mitigation measure to minimize the noise nuisance in the vicinity of the residents, rock breaking activities will be started at 8am and is expected to be completed by mid-August 2011.</li> <li>4) No noise exceedance was recorded at construction noise monitoring station at Victoria Centre on 19 and 25 July 2011 during daytime while breaking and excavation works were undertaken during monitoring.</li> <li>5) In conclusion, it was related to the construction works under Contract HY/2009/15 and mitigation measure was provided. The complainant was satisfied with the arrangement and no further complaint was received after proposed measures.</li> </ol>	Closed
110723b	23/07/2011	Ms. Yau at Block 2, Victoria Centre by ICC no. 1-304013959	North Point	Reclamation work was conducted at Causeway Bay Typhoon Shelter at 7am on 23 July 2011. She complained that the works shall be started later to minimize the noise nuisance to the vicinity of the residents in early morning	<ol style="list-style-type: none"> <li>1) It was referred by AECOM to ET on 8 August 2011</li> <li>2) With reference to the construction noise monitoring at Vitoria Centre, no exceedance was recorded on 19 and 25 July 2011 during daytime while breaking and excavation works were undertaken during monitoring</li> <li>3) As a mitigation measure to minimize the noise nuisance in the vicinity of the residents, rock breaking activities will be started at 8am and is expected to be completed by mid-August 2011.</li> <li>4) In conclusion, it was related to the construction works under Contract HY/2009/15 and mitigation measure was provided. The complainant was satisfied with the arrangement and no further complaint was received after proposed measures.</li> </ol>	Closed
110727a	27/07/2011	Mr. Law from Victoria Centre Management Office by ICC no. 1-304616162	North Point	It was complained by Mr. Law from Victoria Centre Management Office on 27 July 2011 regarding construction noise generated by the construction operations of	<ol style="list-style-type: none"> <li>1) It was referred by AECOM to ET on 28 July 2011</li> <li>2) RSS confirmed to start the rock breaking activities for Contract HY/2009/15 at 8am as a mitigation measure to minimize the noise nuisance in the vicinity of the residents.</li> <li>3) No noise exceedance was recorded at construction noise</li> </ol>	Closed



Complaint Log No.	Date of Complaint	Received From and Received By	Location of Complainant	Nature of Complaint	Outcome	Status
				Central-Wanchai Bypass at noon rather than in morning at 7am.	<p>monitoring station at Victoria Centre on 25 July and 4 August 2011 during daytime while breaking and excavation works were undertaken during monitoring.</p> <p>4) In conclusion, it was related to the construction works under Contract HY/2009/15 and mitigation measure was provided. No further complaint from complainant was received after proposed the mitigation measure.</p>	
110727b	27/07/2011	Ms. Chiu by ICC no.1-304615409	North Point	Noise nuisance from the excavation works for the Highways Department adjacent to the Victoria Centre was conducted from 7am	<p>1) It was referred by AECOM to ET on 28 July 2011</p> <p>2) With reference to the construction noise monitoring at Vitoria Centre, no exceedance was recorded on 25 July and 4 and 10 August 2011 during daytime while breaking and excavation works were undertaken during monitoring.</p> <p>3) As a mitigation measure to minimize the noise nuisance in the vicinity of the residents, rock breaking activities will be started at 8am.</p>	Closed
	08/08/2011				<p>4) However, complainant did not satisfy with the response on the noise nuisance from the rock-breaking during morning in front of Victoria Centre and then further complaint via 1823 on 7 August 2011.</p> <p>5) Highways contacted the complainant on 15 August 2011 that the noisy rock breaking operation had been completed.</p> <p><i>Remarks: There will be counted as two complaints in this complaint log.</i></p>	
110810	10/08/2011	Mr. Yip by ICC no. 1 - 306740207	North Point	Muddy water was discharged from work site to the seafront near Oil Street during heavy rain. The environmental protection measures were not good enough and are needed to rectify.	<p>1) It was referred by AECOM to ET on 17 August 2011.</p> <p>2) Confirmed with RE, Muddy water was caused by a heap of earth being washed to the sea by heavy rain. The heap of earth was referred as a small stockpile placed close to the seafront in front of Oil Street within the site area under handover transition period from contract HY/2009/11 to contract HY/2009/19. The necessary mitigation measures to protect the small stockpile against rainfall were missing at the time of complaint.</p> <p>3) Due to the missing of mitigation measures to protect the small stockpile during handover transition period, loose material was washed into the harbour when heavy rain came. Muddy water was formed and dispersed in the sea that caused the water quality and visual concern to the public. The complaint was considered as valid.</p> <p>4) Contractors were advised to relocate the loose materials</p>	Closed



Complaint Log No.	Date of Complaint	Received From and Received By	Location of Complainant	Nature of Complaint	Outcome	Status
					away from the coastline as far as practicable. Any loose material placed which needed to be placed near the coastline shall be properly compacted or covered as appropriate. To avoid any further environmental deficiency, Contractors shall ensure all necessary environmental mitigation measures will not be missing during site area handover.	
110826	26/08/2011	Grand Hyatt and a complainant by ICC	Wan Chai	Construction noise and vibration nuisance generated from the works at Convention Avenue and inside the HKCEC1 reclamation area.	<ol style="list-style-type: none"> <li>1) Confirmed with the Resident Site Staff that the construction works were referred to the Contractor HK/2009/01.</li> <li>2) The Excavator mounted breaker at Convention Avenue and Drilling rig at HKCEC1 reclamation area were the dominant construction noise source during this period.</li> <li>3) The drilling rig at HKCEC1 reclamation area and excavator mounted breaker at Convention Avenue were then temporary suspended after received the complaint.</li> <li>4) Investigation revealed that the erected noise barrier (4m cantilevered movable noise barrier for the drilling rig and 1m movable noise barrier for the excavator mounted breaker) were not located close to the plants to provide adequate noise screening.</li> <li>5) Contractor was advised to avoid concurrent operation of construction plants at site. Further enhancement of movable noise barriers at HKCEC1 and providing noise enclosure for the excavator mounted breaker at Convention Avenue are needed.</li> <li>6) Further site investigation and checking on 31 August and 7 September 2011 revealed that the implemented noise mitigation measures were in proper and minimize the noise impact.</li> </ol>	Closed
110826A	26/08/2011	A complaint letter from Mr. Au of Cayley Property of City Garden	North Point	Harbor front adjacent to their cooling water intake suction which caused 3 times of system breakdown of the sea water pump on 9, 22 and 25 August 2011.	<ol style="list-style-type: none"> <li>1) It was referred by AECOM to ET on 29 August 2011. Confirmed with the Resident Site Staff that the <ul style="list-style-type: none"> <li>• construction works were referred to the Contractors HY/2009/11 and HY/2009/19.</li> <li>• The pump is located on the site area of HY/2009/19</li> <li>• A temporary garbage defender was installed on 23 July 2011 by HY/2009/11 and the shape of the defender was adjusted on 8 August 2011 in order to exclude the outfall.</li> <li>• An ad hoc inspection of the effectiveness of garbage defender was conducted with RSS (CWB project</li> </ul> </li> </ol>	Closed



Complaint Log No.	Date of Complaint	Received From and Received By	Location of Complainant	Nature of Complaint	Outcome	Status
					<p>team), contractor of HY/200911 and HY/2009/19 and IECon 29 August 2011. Inspection report of it was submitted to RSS on 19 September 2011.</p> <ul style="list-style-type: none"> <li>• Daily cleaning near the water intake was conducted twice a day by contractor HY/2009/19.</li> <li>• In response to City Garden request, the contractors have set up the temporary garbage defender in function and collect the floating refuses, but cannot eliminate all refuses, in particular the refuse coming from the seabed</li> </ul> <p>2) According to the complaint letter from Cayley Property, the outcomes of the preventive measures were not complying with their expectation.</p> <p>3) During on-site inspection, floating refuses observed occasionally outside the garbage defender. No conclusion could be made for the source of these floating refuses. On the other hand, some of the refuses were observed floating behind the garbage defender during investigation.</p> <p>4) All daily cleaning actions had been taken by contractor to minimize floating refuse inside the construction site.</p> <p>5) It was noted that the cooling water intake was accessible to the public. As such, fish breeding and fishing activities were observed even though a notice has already hoisted. Also, tripping of rubbish by the passers-by could result in a lot of rubbish accumulated around the intake point.</p> <p>6) Referring to the record provided by CPML, there were a lot of nylon/ plastic bags and nylon wire mesh that matched those rubbishes generated from the public activities.</p> <p>7) Contractors have fulfilled the requirement of site cleanliness and no exceedance was recorded during Water Quality Monitoring. It is considered the cause of this complaint is not related to project and environmental issue in this project as well. No more complaint received after ad-hoc inspection</p>	
111014	14/10/2011	The complainant, Ms. Tam complained via hotline 1823	Wan Chai	The polluted fumes and exhaust from the excavation by sub-contractor of CEDD on pedestrian way outside no.25 Harbour Road (in front of the Harbour Centre)	<p>1) RSS notified ET to carry out investigation on 17 October 2011.</p> <p>2) ET confirmed with the Resident Site Staff that the location of the excavator was within site area of Contract no. HK/2009/02 undertaking the water cooling main re-provision works along the Harbour Road. The plants including the excavator have been checked before using</p>	Closed



Complaint Log No.	Date of Complaint	Received From and Received By	Location of Complainant	Nature of Complaint	Outcome	Status
					<p>at the site. However, the polluted fumes and exhausted from the excavator was caused due to insufficient maintenance of the plant after using at site.</p> <p>3) After receiving the complaint, the excavator was then removal off-site for checking and maintenance works on 17 October 2011.</p> <p>4) Contractor was reminded to enhance regular checking and maintenance to all plants at site.</p> <p>5) RSS has replied to the complainant on the arrangement of the measures taken on 17 October 2011. Complainant was satisfied with the response and follow-up action taken by the Contractor.</p>	
111104	04/11/2011	Mr. Liu from LCS D complained via Contractor Complaint Hotline	Wan Chai	Complain about a tree near the site of pipe installation works outside Wan Chai Swimming Pool at Harbour Road, the status is not healthy and roof ball of two trees inside the site near Renaissance Hong Kong Harbour View Hotel at Convention Avenue were half cut.	<p>1) ET confirmed with the Resident Site Staff that</p> <ul style="list-style-type: none"><li>• A tree near the site of pipe installation works outside Wan Chai Swimming Pool at Harbour Road is the Tree no. TA1122 under Contract no. HK/2009/02. Leaves of a branch of this tree were shrivelled.</li><li>• Two trees inside the site near Renaissance Hong Kong Harbour View Hotel at Convention Avenue are the tree nos. A160 and A161 under Contract no. HK/2009/01. Part of roof ball of these two trees was covered by the metal plate.</li></ul> <p>2) Independent Tree Specialists for these two inspected the trees. Contractor HK/2009/01 has taken the measure as recommend downgrading the soil level around the trunk base. Reinstating of the ground works will be conducted in mid-December 2011. For the tree no. TA1122 under Contract no. HK/2009/02, the brown leaves were removed and fenced the tree with orange net is provided to prevent damage of tree trunk by construction works. The distance between the tree and the edge of the trench is kept approximate 2m. Two Contractors were reminded to carry out regular watering to the trees within their site area.</p>	Closed
111106	06/11/2011	Police officer	Wan Chai	Construction noise generated from the site at about 6:30 a.m on 6 November 2011 and require to stop the machine operation	<p>1) According to the information reported by Contractor, one BC cutter and hoist were operated for Diaphragm Wall construction of Shatin-Central Link to inspect bentonite pipes and ensure no damages and all the joints are tightened in good position. Then, the subcontractor for Diaphragm wall, SAMBO Korean foreman stopped the engine of the BC cutter immediately. The police officer recorded the details and HKID number of the foreman and then left. Due to the different language communication between the police officer and the Korean foreman, no</p>	Closed





Complaint Log No.	Date of Complaint	Received From and Received By	Location of Complainant	Nature of Complaint	Outcome	Status
					<p>CNP was checked by the police officer.</p> <p>2) ET confirmed with the Resident Site Staff that same issue was also raised out by RSS at about 7:00a.m on the same day. Besides, it was confirmed that there is no valid Construction Noise Permit for the conducted construction works in the period between 2300 and 0700.</p> <p>3) Due to insufficient communication between Contractor HK/2009/01 and their Korean Sub-contractor, Korean Sub-contractor had not notified to Contractor before carrying out the inspection of the BC cutter, hoists and bentonite pipes at about 6:00a.m to ensure no damages and all the pipe joints should be tightened and in good position.</p> <p>4) Contractor was advised to enhance the communication between Contractor and sub-contractor and provide sufficient environmental training to all foreman and operators on restricted hour operation. Furthermore, Construction Noise Permit should be checked and in place for the construction works during restricted hour</p> <p>5) This complaint was considered in relation to the conducted construction works during restricted hours without valid Construction Noise Permit. No more construction works were conducted during night time period. The construction works will be conducted in accordance with the time period stated in valid CNP. This complaint will be kept in view of any follow-up action from the relevant government activities.</p>	
120405	05/04/2012	N/A	North Point	A complaint regarding excessive noise from construction sites of CBTS was observed daily before 7:30am except on public holidays, and the noise source was mainly from piling works. The complainant requested that construction works should start after 8:30am to avoid nuisance to nearby residents and a speedy follow-up and reply.	<p>1) RSS notified ET on 5 April 2012.</p> <p>2) ET confirmed with the Resident Site Staff that no piling works were performed during the concerned period.</p> <p>3) After reviewing the results of noise monitoring (M2b and M3a), no exceedance was recorded during daytime period and the noise level was below 75dB(A). Site inspection for HY/2009/15 was conducted on 10 April 2012. The condition of noise mitigation measures around CBTS was found satisfactory. RSS confirmed that no pilings were performed during the concerned period. The major works included drilling, diaphragm wall construction and excavations.</p> <p>4) HyD made a reply to the complainant on 16 April 2012 via 1823. HyD replied that the current works at CBTS were drilling, diaphragm wall construction and deep excavations. In order to minimize the noise generated</p>	Closed



Complaint Log No.	Date of Complaint	Received From and Received By	Location of Complainant	Nature of Complaint	Outcome	Status
					from the above works, the Contractor had erected temporary noise barriers and provided noise blankets on plants. RSS would continue to work with the Contractor on the effectiveness of the environmental mitigation measures implemented on site. No further complaint was received after the response.	
130308	06/03/2013	ICC Case#1-407181502	Tin Hau	A complaint regarding the dropping of fine rock material into surrounding waterbody was observed during rock breaking operation with two excavators in active operation at the Eastern Breakwater of Causeway Bay Typhoon Shelter near the North Point lighthouse.	<p>1) RSS notified ET on 8 March 2013</p> <p>2) ET confirmed with RSS that excavation works, installation of buoy, flashing light and silt curtain and dredging works were undertaken at Eastern Breakwater during the concerned period on 6 March 2013. One backhoe equipped with breaker and one derrick barge were confirmed in operation while another backhoe was at idle during the concerned period on 6 March 2013.</p> <p>3) Reviewing the photo record provided by RSS, the condition of the silt curtain deployed around the Eastern Breakwater on 6 March 2013 was found to be in good condition. It is considered that the silt curtain was properly in place during the concerned period and the concerned act of dropping of fine rock material was confined within the silt curtain boundary without adverse impact to the nearby water quality.</p> <p>Further follow up was conducted on 12 March 2013 during weekly environmental audit inspection, the silt curtain deployed around the concerned area was found to be maintained in good condition and the water quality at the concerned work area was generally satisfactory. No violation of the Environmental Permit condition was found.</p> <p>The contractor was advised and committed to implement preventive measures to minimize the potential impact of work including conducting regular diver check to ensure the integrity and the extend of silt curtain deployment and to provide adequate back up stock of silt curtain for emergency use.</p>	Closed
140612	12/06/2014	EPD ref: EP/860/F2/24 Annex IV	Wan Chai	The complaint is regarding to the water quality of the waterfront outside the Hong Kong Academy for Performing Arts Theatre Block, where a large piece of muddy water was found.	<p>1) WSII RSS team notified ET on 12 June 2014; Notification letter from EPD (ref: EP/860/F2/24 Annex IV) was received by ET on 13 June 2014.</p> <p>2) ET confirmed with RSS that neither marine construction works nor barge operation was conducted at the concerned location during the time of complaint. With respect to the complaint case, muddy dispersion was observed at HKCEC2W works area on 12 June 2014, and</p>	Closed



Complaint Log No.	Date of Complaint	Received From and Received By	Location of Complainant	Nature of Complaint	Outcome	Status
					<p>the dispersion was observed partly extended beyond the outermost layer silt curtain at 1000hrs. Immediate follow up action was requested.</p> <p>3) It is considered that Contractor's mitigation measures would require further review on the effectiveness to avoid seepage of muddy dispersion such as regular diver inspection check and daily visual checking of silt curtains.</p> <p>Additional silt curtain at marine access zone was installed by Contractor on 12 June 2014 and the double layer silt curtain were generally in order. Follow-up inspection was further conducted on 16 June 2014.</p> <p>The Contractor's investigation report on the complaint case was submitted to EPA via email on 18 June 2014.</p>	
140723	21/07/2014	ICC Case Ref: 2-341537112	Works area opposite to Ngan Tao Building	The complaint is regarding to construction noise impact to the complainant who could not sleep due to work and machine at the project site opposite to the Ngan Tao Building.	<p>1) Construction noise impact referred by RSS was received by ET on 25 July 2014</p> <p>2) ET confirmed with RSS that horizontal cutting and removal of D-wall at Eastern, Southern and Northern side of TS2 was undertaken by Contractor of HY/2009/15 within Causeway Bay Typhoon Shelter before 23:00hrs on 20 July 2014 that total 3 numbers of derrick lighter and 3 numbers of saw cut machine were in operation, and removal of D-wall at Panel S30A-1 of TS2 was undertaken by Contractor of HY/2009/15 within Causeway Bay Typhoon Shelter around 00:25hrs to 00:56hrs on 21 July 2014 that total 1 number of derrick lighter was in operation.</p> <p>3) According to the relevant site records under Contract HY/2009/15, before 23:00hrs on 20 July 2014, horizontal cutting and removal of Diaphragm Wall at Eastern, Southern and Northern side of TS2 was conducted under HY/2009/15 within Causeway Bay Typhoon Shelter. Total 3 nos. of derrick lighter and 3 nos. of saw cut machine were in operation at the above period. From around 00:25hrs to 00:56hrs on 21 July 2014, removal of D-wall at Panel S30A-1 of TS2 was undertaken by Contractor of HY/2009/15 within Causeway Bay Typhoon Shelter. Total 1 no. of derrick lighter was found operating at the above period</p> <p>4) It was considered the condition of CNP GW-RS0592-14 was not fulfilled by the Contractor of HY/2009/15. "From 00:25hrs to 00:57hrs on 21 July 2014, the PME(s) (1 no. of Derrick Lighter) on-site could not follow with any given PME grouping requirement(s) as stated in condition 3.a. and condition 3.d. in no. GW-RS0592-14."</p>	<p>Final report (Issue1) issued on 31 July 2014.</p> <p>Further to complainant follow-up, Final report (Issue2) Issued on 12 Aug 2014.</p>



Complaint Log No.	Date of Complaint	Received From and Received By	Location of Complainant	Nature of Complaint	Outcome	Status
					<p>Notwithstanding the above, according to the site recorded provided by the RSS, the derrick lighter was found malfunction at around 23:00hrs on 20 July 2014 while the diaphragm wall cutting procedure was incomplete. Under safety and navigation consideration, the completion of diaphragm wall removal was necessary and of imminent need.</p> <p>5) The Contractor of HY/2009/15 was advised to review the construction sequence and emergency response procedure for construction activities during restricted hours and night time period to allow for sufficient buffer time for work completion such that the Construction Noise Permit would be followed. Furthermore, the Contractor of HY/2009/15 was suggested to conduct throughout checking of PME used on site prior to work commencement to minimize the potential malfunctioning of PME during the course of work which affect the duration of works.</p>	
141016	14/10/2014	<p>EPD Ref.: EP860/E2/24 Annex IV</p> <p>ICC complaint received by ET on 10 October 2014</p>	Work site next to new Wan Chai Ferry Pier and opposite to Wan Chai Sports Ground.	Construction noise like piling works was heard on 14 October 2014 night until 23:45 hrs. It was suspected that the noise was emanated from the work site next to new Wan Chai Ferry Pier and opposite to Wan Chai Sports Ground.	<p>A public complaint regarding construction noise impact referred by EPD was received by ET on 16 October 2014 (EPD Ref.: EP860/E2/24 Annex IV dated 16 October 2014).</p> <p>The complainant reported that construction noise like piling works was heard on 14 October 2014 night until 23:45 hrs. It was suspected that the noise was emanated from the work site next to new Wan Chai Ferry Pier and opposite to Wan Chai Sports Ground.</p> <p>ET confirmed with the Resident Site Staff that From 19:00hrs to 23:00hrs on 14 October 2014, dredging works was conducted under Contractor of HK/2009/02 at WCR3 Area.</p> <p>Total one grab dredger was in operation. Mitigation measures including provision of steel sheeting screening to the power generation part of the grab dredger was implemented by the Contractor of HK/2009/02.</p> <p>From 23:00 hrs to 05:00 hrs, dredging works was conducted under Contractor of HK/2009/02 at WCR3 Area.</p> <p>Total one grab dredger was in operation. Mitigation measures including provision of steel sheeting screening to the power generation part of the grab dredger was implemented by the Contractor of HK/2009/02.</p>	<p>Interim investigation report submitted to EPD on 23 October 2014.</p> <p>Updated interim investigation with supplementary information submitted to EPD on 17 November 2014</p> <p>EPD</p>



Complaint Log No.	Date of Complaint	Received From and Received By	Location of Complainant	Nature of Complaint	Outcome	Status
					<p>From 23:00 hrs to 06:00hrs, panel replacement works was conducted under Contractor of HK/2009/02 at the Temporary Covered Walkway. Total one scissor platform and two hand held drills (battery) were in operation.</p> <p>From 23:00 hrs to 06:00hrs, trial pit works was conducted under Contractor of HK/2009/02 at Hung Hing Road.Total one crane lorry was in operation.</p> <p>According to the relevant site records under Contract HK/2009/02, from 19:00hrs to 23:00hrs on 14 October 2014, dredging works was conducted under Contractor of HK/2009/02 at WCR3 Area. Total one grab dredger was in operation. Mitigation measures including provision of steel sheeting screening to the power generation part of the grab dredger was implemented by the Contractor of HK/2009/02.</p> <p>From 23:00 hrs to 05:00 hrs, dredging works was conducted under Contractor of HK/2009/02 at WCR3 Area.Total one grab dredger was in operation. Mitigation measures including provision of steel sheeting screening to the power generation part of the grab dredger was implemented by the Contractor of HK/2009/02.</p> <p>From 23:00 hrs to 06:00hrs, panel replacement works was conducted under Contractor of HK/2009/02 at the Temporary Covered Walkway. Total one scissor platform and two hand held drills (battery) were in operation.</p> <p>From 23:00 hrs to 06:00hrs, trial pit works was conducted under Contractor of HK/2009/02 at Hung Hing Road. Total one crane lorry was in operation.</p> <p>In view of the above findings, no direct information associated with the noise concern was considered available.</p>	advised no further comment on the updated interim report and case closed on 27 Nov 2014.



Complaint Log No.	Date of Complaint	Received From and Received By	Location of Complainant	Nature of Complaint	Outcome	Status
141110	07/11/2014	EPD Ref.: H05/RS/000278 15-14  EPD complaint received by ET on 10 November 2014	Construction site at old Wan Chai Ferry Pier	Malodour of construction plant exhaust from the construction site at old Wan Chai Ferry Pier was scented that affecting the swimmers at Wan Chai Swimming Pool.	<p>A public complaint regarding odour concern referred by EPD was received by ET on 07 November 2014 (EPD Ref.: H05/RS/00027815-14 dated 10 November 2014).</p> <p>The complainant reported that Malodour of construction plant exhaust from the construction site at old Wan Chai Ferry Pier was scented that affecting the swimmers at Wan Chai Swimming Pool.</p> <p>ET confirmed with the Resident Site Staff that</p> <p>ELS works was conducted on 7 November 2014 during daytime at Portion 2 (Area oppsite to WanChai Swimming Pool).</p> <p>Total 3 nos. of excavators, 2 nos. of crawler cranes, 2 nos. of generator, 1 no. of crane lorry and 2 no. of dump trucks were operated.</p> <p>Demolition works was conducted on 7 November 2014 during daytime at West of old Wan Chai Ferry Pier.</p> <p>Total 2 nos. of excavators, 1 no. of derrick barge and 1 no. of tug boat were operated.</p> <p>Dredging works was conducted on 7 November 2014 during daytime at WCR3 (East of old Wan Chai Ferry Pier)</p> <p>Total 1 no .of dredger, 1 no. of hopper and 1 no. of tug boat were operated.</p> <p>According to the relevant site records under Contract HK/2009/02, ELS works was conducted on 7 November 2014 during daytime at Portion 2 (Area oppsite to WanChai Swimming Pool). Total 3 nos. of excavators, 2 nos. of crawler cranes, 2 nos. of generator, 1 no. of crane lorry and 2 no. of dump trucks were operated. Demolition works was conducted on 7 November 2014 during daytime at West of old Wan Chai Ferry Pier. Total 2 nos. of excavators, 1 no. of derrick barge and 1 no. of tug boat were operated.</p> <p>Follow-up inspection was conducted during weekly environmental inspection on 13 November 2014, no dark smoke emission was observed from the PMEs operating on-site. The condition of chemical waste storage was considered satisfactory and no malodour was identified. Despite no information related to malodour was identified, the Contractor was reminded to conduct regular checking on the condition of PMEs to ensure only well maintained PMEs are used on site.</p>	<p>Interim investigation report submitted to EPD on 17 November 2014.</p> <p>EPD advised no comment on the interim report and case closed on 1 Dec 2014.</p>



Complaint Log No.	Date of Complaint	Received From and Received By	Location of Complainant	Nature of Complaint	Outcome	Status
					Based on the relevant information provided by RSS, despite no information associated with the malodour concern was identified after investigation, the Contractor was reminded to conduct regular checking on the condition of PME used on site to ensure only well maintained PME are used on site The interim report would be submitted to EPD on 17 November 2014.	
141113	12/11/2014	EPD Ref.: H05/RS/000282 53-14  EPD complaint received by ET on 13 November 2014	Construction site at old Wan Chai Ferry Pier	Malodour and dark smoke emission from an excavator located at the construction site at old Wan Chai Ferry Pier was observed that affecting the pedestrians.	<p>A public complaint regarding odour concern referred by EPD was received by ET on 13 November 2014 (EPD Ref.: H05/RS/00028253-14 dated 13 November 2014). The complainant reported that Malodour and dark smoke emission from an excavator located at the construction site at old Wan Chai Ferry Pier was observed that affecting the pedestrians. (Contract HK/2009/02)</p> <p>ET confirmed with the Resident Site Staff that demolition works was conducted under Contract HK/2009/02 on 12 November 2014 during daytime at old Wan Chai Ferry Pier. Total 2 nos. of excavators, 1 no. of derrick barge and 1 no. tug boat were operated.</p> <p>According to the relevant site records under Contract HK/2009/02, demolition works was conducted on 12 November 2014 during daytime at old Wan Chai Ferry Pier. Total 2 nos. of excavators, 1 no. of derrick barge and 1 no. tug boat were operated.</p> <p>In addition, investigation found that due to malfunctioning of one of the excavators deployed at old Wan Chai Ferry Pier, dark smoke was emitted from the defective excavator for a short period of approximately 30 seconds at around 15:00 hrs on 12 November 2014. The operation of excavator was immediately suspended and followed by repair works. The normal operation of the excavator was resumed after repair.</p> <p>Follow-up inspection was conducted during weekly environmental inspection on 13 November 2014, no dark smoke emission was observed from the PMEs operating on-site and the Contractor of HK/2009/02 was reminded to conduct regular checking on the condition of PMEs to ensure only well maintained PMEs are used on site.</p>	Interim investigation report submitted to EPD on 19 November 2014.  EPD advised no comment on the interim report and case closed on 8 Dec 2014.



Complaint Log No.	Date of Complaint	Received From and Received By	Location of Complainant	Nature of Complaint	Outcome	Status
141121	Not Specified	<p>EPD Ref: H08/RS/28263-14</p> <p>EPD complaint information and findings was received by ET via email on 21 Nov 2014</p>	Causeway Bay Typhoon Shelter	Resident in Hing Fat Street complaining about loud noise from dredging work in CBTS up to 10pm at night.	<p>EPD received a construction noise complaint from dredging works at Causeway Bay Typhoon Shelter and a resident in Hing Fat Street complaining about loud noise from dredging work in CBTS up to 10pm at night.</p> <p>EPD investigation found that the operation of a derrick barge is covered by CNP no. GW-RS0701-14.</p> <p>EPD reminded the Contractor of HY/2011/08 to ensure the work strictly follow the permit conditions and endeavor to minimize the noise as so not to disturb the nearby residents.</p>	Complaint case handled by EPD and relevant investigation findings was sent to ET on 21 November 2014
150127	21 Jan 2015	<p>EPD complaint (EPD Ref.: H05/RS/00001725-15) received by ET on 27 January 2015 and further information from EPD regarding the updated location under complaint was received by ET on 30 January 2015</p>	A portion of Hung Hing Road immediately to the east of Marsh Road near SPCA	Construction dust and grit was emitted from the construction site to the carriageway causing nuisance to the public.	<p>A public complaint regarding air quality impact referred by EPD was received by ET on 27 January 2015 (EPD Case Ref.: H05/RS/00001725-15 dated 27 January 2015) and further information from EPD regarding the updated location under complaint was received by ET on 30 January 2015. The complainant reported that construction dust and grit was emitted from the construction site to the carriageway causing nuisance to the public.</p> <p>ET confirmed with the Resident Site Staff that the major construction activities around the concerned location conducted on 21 January 2015 include breaking of seawall blocks and D-wall at TPCWAW; concreting, grouting and drilling works at TPCWAW;reclamation/ backfilling works at TPCWAW</p> <p>Mitigation measures implemented by the Contractor for the above construction works include spraying haul road with water; covering bagged cement with tarpaulin; providing three sided and top covering for grouting stations; providing water spraying to dusty activities such as breaking works</p> <p>According to the relevant site records, breaking of seawall blocks and D-wall, concreting, grouting and drilling works and reclamation/ backfilling works were</p>	Interim report submitted to EPD on 9 February 2015, EPD advised no comment on 27 February 2016 on the interim report submitted and case closed.





Complaint Log No.	Date of Complaint	Received From and Received By	Location of Complainant	Nature of Complaint	Outcome	Status
					<p>conducted at TPCWAW. Dust mitigation measures including spraying haul road with water, covering bagged cement with tarpaulin, providing three sided and top covering for grouting stations and water spraying to dusty activities such as breaking works were implemented by the Contractor of HY/2009/15 near the concerned location on 21 January 2015.</p> <p>Follow-up investigation was conducted on 27 January 2015 during weekly environmental inspection, dust mitigation measures including water spraying for dusty haul road and major dust generation works; and provision of three sides and top covering for grouting station were confirmed in place.</p> <p>In addition, based on the review of the monitoring data of the monitoring station located at the concerned location raised by the complainant, namely monitoring station CMA3a , no action or limit level exceedance was recorded during air quality monitoring conducted on 20 and 21 January 2015. Nevertheless, the Air Quality Health Index (AQHI) recorded by EPD across Western District and Eastern District on the complaint date was ranged from 4 to 10+ indicating a severely high concentration of ambient air pollutants.</p> <p>As such, the site condition under Contract HY/2009/15 at the concerned location was considered to be generally satisfactory and no non-conformity related to cumulative air quality impact was observed. Nevertheless, in view of the public concern, the contractor was reminded to enhance the dust mitigation measures implemented to minimize potential nuisance to nearby public.</p>	
150622	18 June 2015	EPD Ref.:H05/RS/ 00015054-15 dated 8 June	A mooring location near shore and at location outside Wan Chai Sports	Dark smoke and malodour emission was observed from a hopper barge moored near shore and	A public complaint regarding dark smoke and malodour concern referred by EPD was received by ET on 22 June 2015 (EPD Ref.: H05/RS/00015054-15 dated 22 June 2015). The complainant reported that dark smoke and malodour emission was observed from a hopper barge	Interim report submitted to EPD on 29 June 2015 and EPD



Complaint Log No.	Date of Complaint	Received From and Received By	Location of Complainant	Nature of Complaint	Outcome	Status
		2015	Ground	other construction plants under operation from the reclamation construction site	<p>moored near shore and other construction plants under operation from the reclamation construction site with Contract no. HK/2009/02 at location outside Wan Chai Sports Ground caused air pollution. The complainant alleged that the said situation had been observed for a prolonged period.</p> <p>ET confirmed with the Resident Site Staff that reinforced bar fixing and concreting work (on 17 June 2015 only) were conducted at Portion 2 from 15 June 2015 to 19 June 2015. Total 3 nos. of mobile crane were in operation. On 17 June 2015, one no. of concrete pump truck and two nos. of concrete mixer were in operation. Excavation and Lateral Support was conducted at Portions 3 &amp; 4 from 15 June 2015 to 19 June 2015. Total 4 nos. of excavator, 2 nos. of truck and 2 nos. of crawler crane were in operation. In addition, on 15 June 2015, 17 June 2015 and 19 June 2015, 1 no. of derrick barge was moored near Portions 3 &amp; 4 for transportation of the excavated material away from site.</p> <p>According to the relevant site records under Contract HK/2009/02, from 15 June 2015 to 19 June 2015, reinforced bar fixing and concreting work (on 17 June 2015 only) were conducted at Portion 2 and total 3 nos. of mobile crane, one no. of concrete pump truck (on 17 June 2015 only) and two nos. of concrete mixer (on 17 June 2015 only) were in operation; excavation and lateral support was conducted at Portions 3 &amp; 4 and total 4 nos. of excavator, 2 nos. of truck and 2 nos. of crawler crane were in operation. Based on relevant site record, no hopper barge was moored under Contract HK/2009/02 around the concerned location while 1 no. of derrick barge was moored under Contract HK/2009/02 near Portions 3 &amp; 4 for transportation of the excavated material from Portions 3 &amp; 4 away from site on 15 June 2015, 17 June 2015 and 19 June 2015 respectively.</p> <p>Follow-up inspection was conducted during weekly</p>	advised no comment on 20 July 2016 on the interim report submitted and case closed.



Complaint Log No.	Date of Complaint	Received From and Received By	Location of Complainant	Nature of Complaint	Outcome	Status
					environmental inspection on 25 June 2015, no dark smoke and malodour emission was observed from the PMEs operating on-site. A derrick barge was observed moored near Portions 3 & 4 and excavated material was transferred to the derrick barge by the excavators on land without barge operation and no particular dark smoke and malodour emission was observed. Nevertheless, the Contractor was reminded to conduct regular checking on the condition of the derrick barge and other PMEs deployed on site to ensure only well maintained PMEs are used to avoid potential dark smoke and maldour emission affecting nearby public.	
150723	20 July 2015	EPD Ref.:H05/RS/00018040-15 dated 23 July 2015	Ex-Wanchai Ferry Pier near 720 & 722 Bus stop	Malodour from marine sediment	<p>A public complaint regarding malodour referred by EPD was received by ET on 23 July 2015 (EPD Ref.: H05/RS/00018040-15 dated 23 July 2015).</p> <p>The complainant reported that malodour from marine sediment was scented at ex-Wanchai ferry pier near route 720 &amp; 722 bus stop. (Contract HK/2009/02).</p> <p>ET confirmed with the Resident Site Staff that Rockfill placing works was conducted by one derrick barge at the concerned location (WCR3) under Contract HK/2009/02 on 20 July 2015. No marine sediment was stored or placed on site at the concerned location under Contract HK/2009/02 on 20 July 2015.</p> <p>According to the relevant site records under Contract HK/2009/02, rockfill placing works was conducted by one derrick barge at WCR3 area on 20 July 2015 and no marine sediment was stored or placed on site at the concerned location on the concerned date.</p> <p>Follow-up inspection was conducted during weekly environmental inspection on 29 July 2015. No marine sediment was observed stored or placed at the concerned location while it was noted that a culvert outfall with potential odour concern is located adjacent to the concerned location.</p>	Interim report submitted to EPD on 30 July 2015. EPD advised no comment on 17 August 2015 on the interim report submitted and case closed.



Complaint Log No.	Date of Complaint	Received From and Received By	Location of Complainant	Nature of Complaint	Outcome	Status
					Nevertheless, the Contractor was reminded to review the handling procedures in case of any future marine sediment handling at the concerned location and to consider the implementation of mitigation measures as appropriate to minimize potential malodour impact to nearby public.	
150904	01 Sept 2015	EPD Ref.: H05/RS/0002 2241-15 dated 04 September 2015 received by ET on 4 September 2015	East of New WanChai Ferry Pier	Dropping of excavated material from land to sea during loading of material	<p>A public complaint regarding dropping of excavated material from land to sea referred by EPD was received by ET on 04 September 2015 (EPD Ref.: H05/RS/00022241-15 dated 04 September 2015). The complainant reported that dropping of excavated materials from land to sea during loading of materials by excavator at the construction site to work boat. (Contract HK/2009/02)</p> <p>ET confirmed with the Resident Site Staff that transferring of C&amp;D materials from land to hopper barge by excavator at seaside along CWB Tunnel Portions 3 and 4 was undertaken by Contract HK/2009/02 on 01 September 2015.</p> <p>Mitigation measure including providing tarpaulin sheet to cover the gap between seawall and the hopper barge to prevent dropping of material to the sea was implemented by the Contractor.</p> <p>According to the relevant site records under Contract HK/2009/02, transferring of C&amp;D materials from land to hopper barge by excavator at seaside along CWB Tunnel Portions 3 and 4 was carried out on 01 September 2015 and mitigation measures including provision of tarpaulin sheet between seawall and the hopper barge was implemented by the Contractor of HK/2009/02 on the concerned date. Follow-up inspection was conducted during weekly environmental inspection on 10 September 2015. Transferring of C&amp;D materials from land to barge by excavator was observed at the concerned location and mitigation measures including provision of tarpaulin sheet between seawall and hopper</p>	Interim report submitted to EPD on 14 September 2015. EPD advised no comment on 5 October 2015 on the interim report submitted and case closed



Complaint Log No.	Date of Complaint	Received From and Received By	Location of Complainant	Nature of Complaint	Outcome	Status
					<p>barge and the material transfer works was generally in order. Nevertheless, the Contractor of HK/2009/02 was reminded to maintain the handling procedure for C&amp;D materials transfer from land to hopper barge and regularly inspect the condition of the tarpaulin sheet provided to ensure the nearby water quality are not affected by the loading and unloading of material from land side to hopper barge.</p> <p>The Contractor was reminded to maintain the handling procedure for C&amp;D materials transfer from land to hopper barge and regularly inspect the condition of the tarpaulin sheet provided to ensure the nearby water quality are not affected by the loading and unloading of material from land side to hopper barge.</p>	
150904	02 Sept 2015	EPD Ref.: H04/RS/0002 2385-15 dated 04 September 2015 received by ET on 04 September 2015	Location outside Fleet Arcade	Construction noise was generated from the construction site of HK/2012/08 at location outside Fleet Arcade during night time on weekdays and daytime during General Holidays. The complainant also concerned construction dust and exhaust emission from derrick barges during transporting C&D material at the site.	<p>A public complaint regarding construction noise and dust and exhaust emission referred by EPD was received by ET on 04 September 2015 (EPD Ref.: H04/RS/00022385-15 dated 04 September 2015). The complainant reported that construction noise was generated from the construction site of HK/2012/08 at location outside Fleet Arcade during night time on weekdays and daytime during General Holidays. The complainant also concerned construction dust and exhaust emission from derrick barges during transporting C&amp;D material at the site. (Contract HK/2012/08) ET confirmed with the Resident Site Staff that from 0800 hrs to 1800 hrs on 30 August 2015, removal of scaffold and timber and installation of bulkhead was undertaken by the Contractor of HK/2012/08 at the concerned location. Total one generator and one circular saw were in operation.</p> <p>From 1900hrs on 30 August 2015 to 0700 on 31 August 2015, no construction works was undertaken by the Contractor of HK/2012/08 at the concerned location.</p>	<p>Interim report submitted to EPD on 14 September 2015.</p> <p>2<sup>nd</sup> interim report submitted to EPD on 17 Dec 2015</p> <p>3<sup>rd</sup> interim report submitted to EPD on 31 Dec 2015</p>



Complaint Log No.	Date of Complaint	Received From and Received By	Location of Complainant	Nature of Complaint	Outcome	Status
					<p>From 1900hrs on 31 August 2015 to 0700hrs on 01 September 2015, no construction works was undertaken by the Contractor of HK/2012/08 at the concerned location.</p> <p>From 1900hrs to 2115 hrs on 01 September 2015, unloading of soil was undertaken by the Contractor of HK/2012/08 at the concerned location. Total one derrick barge was in operation.</p> <p>From 2300hrs on 01 September 2015 to 0700hrs on 02 September 2015, no construction works was undertaken by the Contractor of HK/2012/08 at the concerned location. One derrick barge was deployed for unloading of soil on 02 September 2015 during daytime under Contract HK/2012/08 at the concerned location.</p> <p>Based on the relevant site records, from 0800 hrs to 1800 hrs on 30 August 2015, removal of scaffold and timber and installation of bulkhead was undertaken by the Contractor of HK/2012/08 at the concerned location. Total one generator and one circular saw were in operation and the relevant Construction Noise Permit GW-RS0296-15 for the concerned operation was confirmed in place.</p> <p>From 1900hrs on 30 August 2015 to 0700 on 31 August 2015, no construction works was undertaken by the Contractor of HK/2012/08 at the concerned location and from 1900hrs on 31 August 2015 to 0700hrs on 01 September 2015, no construction works was undertaken by the Contractor of HK/2012/08 at the concerned location.</p> <p>From 1900hrs to 2115 hrs on 01 September 2015, unloading of soil was undertaken by the Contractor of HK/2012/08 at the concerned location. Total one derrick barge was in operation and the Construction Noise Permit GW-RS0296-15 for the concerned operation was confirmed in place.</p>	



Complaint Log No.	Date of Complaint	Received From and Received By	Location of Complainant	Nature of Complaint	Outcome	Status
					<p>From 2300hrs on 01 September 2015 to 0700hrs on 02 September 2015, no construction works was undertaken by the Contractor of HK/2012/08 at the concerned location. In view of the above, the construction activities conducted under Contract HK/2012/08 during the concerned period was in compliance with the statutory requirement.</p> <p>In addition, one derrick barge was deployed for unloading of soil on 02 September 2015 during daytime under Contract HK/2012/08 at the concerned location. Follow-up inspection was conducted during weekly environmental inspection on 08 September 2015 and no dark smoke emission was observed from the derrick barge moored outside the concerned location. Nevertheless, the Contractor of HK/2012/08 was reminded to conduct regular checking on the condition of the all derrick barges deployed on site to ensure only well maintained equipment are used to avoid potential dark smoke emission affecting nearby public and the Contractor of HK/2012/08 was reminded to upkeep the site control system for construction works carrying out at restricted hours and night time for Construction Noise Permit compliance.</p> <p>The Contractor was reminded to conduct regular checking on the condition of derrick barges deployed on site to ensure only well maintained equipments are used on site to avoid potential dark smoke emission affecting nearby public.</p> <p>The Contractor of HK/2012/08 was reminded to upkeep the site control system for construction works carrying out at restricted hours and night time for Construction Noise Permit compliance.</p>	
150917	17 Sep 2015	A public complaint regarding water quality referred by EPD was	Central and Wan Chai Reclamation coastline (between LUNG WUI ROAD to LUNG WO ROAD,	Silt from Central and Wan Chai Reclamation was spotted along the coastline (between LUNG WUI ROAD to LUNG WO ROAD, Central & Wan	Based on the site records confirmed by RSS, removal of seawall blocks by derrick barge was undertaken by Contract HK/2012/08 at Central Reclamation Phase III works area while mitigation measures including provision of silt curtain implemented by the Contractor of HK/2012/08 during the	Interim investigation report submitted to EPD on 25



Complaint Log No.	Date of Complaint	Received From and Received By	Location of Complainant	Nature of Complaint	Outcome	Status
		received by ET on 17 September 2015	Central & Wan Chai, Hong Kong)	Chai, Hong Kong)	<p>seawall block removal works. According to relevant record, muddy dispersion at HKCEC2W (area opposite to Lung King Street) was observed by the Environmental Team on 14 September 2015 afternoon. The muddy patch was observed dispersing outside the outer layer silt curtain deployed by the Contractor of HK/2012/08 towards the Central Reclamation Phase III area while the outer layer silt curtain was observed partially opened.</p> <p>In view of the above observations, the Contractor was advised to rectify any environmental deficiencies such that adequate protection such as silt curtain shall be provided for exposed soil slope to mitigate for potential runoff related water quality impact to the surrounding waters; outer layer silt curtain deployed shall be entirely closed during works to safeguard the surrounding water quality. Any opening for marine vessel shall be closed promptly after passage and localized silt curtain deployed on site shall be properly maintained to avoid any gap or opening to effectively safeguard the nearby waters.</p>	September 2015. EPD advised no comment on 14 October 2015 and case closed.
151015	11 Oct 2015	A public complaint regarding direct discharge of muddy effluent referred by RSS was received by ET on 14 October 2015	Seafront opposite to Watson Road adjacent to Eastern Breakwater	Pink fluid was observed discharged into marine waters at seafront opposite to Watson Road adjacent to the Eastern Breakwater on 11 October 2015.	<p>Based on the site records confirmed by RSS, no construction activity near the seaside between Eastern Breakwater and the Dumping Jetty was undertaken by Contract HY/2009/19 while at site area away from the seawall, construction of EVB substructure, EVB and APS structure was undertaken on 11 October 2015. In addition, no works involving the use of paint was carried out at the concerned site area (Site Portion between Eastern Breakwater and the Dumping Jetty) and along the alignment of the Culvert T1 under Contract HY/2009/19 and no temporary storage of paint was located at the concerned site area and along the alignment of the Culvert T1 under HY/2009/19 on 11 October 2015.</p> <p>Follow-up inspection was conducted during weekly environmental inspection on 14 October 2015. No construction works involving the use of paint was observed undertaken at the concerned location while a few number of small containers of paint was observed placed around the concerned location and the paint containers were sealed and no sign of leakage was observed. The few containers were further checked and was found not matching the pink fluid observed on the complaint date. On the other hand, a culvert discharge outfall was found located within the concerned area where the pink fluid was observed.</p> <p>Based on the above, no direct information indicating the pink</p>	HyD will consolidate all input from relevant parties to form a reply to ICC.





Complaint Log No.	Date of Complaint	Received From and Received By	Location of Complainant	Nature of Complaint	Outcome	Status
					fluid was originated from the worksarea under HY/2009/19 was considered available. Nevertheless, the Contractor was reminded that paints stored on site shall be properly labelled and stored in sealed container at weather proof location to avoid potential spillage.	
151028	26 Oct 2015	A public complaint regarding construction noise impact referred by EPD was received by ET on 28 October 2015 (EPD Ref:H05/RS/00 027330-15 Dated 28 October 2015)	Construction Site next to ex-Wan Chai Ferry Pier	Operation of grab dredger at construction site near the ex-Wan Chai Ferry Pier from around 0100 to 0400 hours on 26 October 2015 caused noise nuisance.	<p>According to the relevant site records under Contract HK/2009/02, from 01:00hrs to 04:00hrs on 26 October 2015, rock filling was conducted under Contractor of HK/2009/02 at WCR3 Area. Total one grab dredger was in operation. Mitigation measures including provision of steel sheeting screening to the power generation part of the grab dredger was implemented by the Contractor of HK/2009/02 and the relevant Construction Noise Permit</p> <p>GW-RS1121-15 for the concerned construction works was in place.</p> <p>The construction activity conducted under Contract HK/2009/02 during the concerned period was in compliance with the statutory requirement. Nevertheless, the Contractor was reminded to upkeep the site control system for construction works carrying out at restricted hours and night time for Construction Noise Permit compliance in view of the nearby public concern.</p>	The interim report would be submitted to EPD on 05 November 2015 and EPD advised no comment on 16 November 2016 and case closed.
151116	13 November 2015	A public complaint regarding water quality referred by EPD was received by ET on 16 November 2015 (EPD Ref: H05/RS/000291 26-15)	Construction Site at HKCEC and seafront outside Lung Wo Road	Muddy water was discharged from the construction site at HKCEC and dispersed to seafront outside Lung Wo Road on 13 November 2015 afternoon. The complainant also alleged that the deployment of the silt curtain did not follow the design requirement under the environmental permit that the curtain should be hanged to seabed level	<p>Based on the site records, rock mound trimming works was conducted under Contract HK/2012/08 at HKECE2 area on 13 November 2015 and mitigation measures including provision of localized silt curtain around the works area was implemented by the Contractor. Follow-up inspection was conducted during weekly environmental inspection on 17 November 2015, both outer layer silt curtain and localized layer of silt curtain around the active works area were observed deployed while the localized silt curtain deployed around the marine works area was observed partially opened for marine access. Despite no muddy dispersion was generated around the localized silt curtain enclosed area, the Contractor was advised to promptly improve the condition of the silt curtain to ensure the effectiveness of the mitigation measure deployed and to ensure the silt curtain is closed after marine vessel movement.</p> <p>Based on further review on the current construction stage at HKECE2, the dredging works and trench filling works were completed and filling works were conducted behind seawall or temporarily seawall in form of rockbund, the outer layer of silt curtain currently serves as the additional mitigation measure to</p>	The interim investigation report would be submitted to EPD on 1 December 2015 and record of diving inspection conducted on 27 November 2016 was forwarded to EPD on 4 Dec 2016. EPD advised no further comment on 14 Dec 2015 and case closed.



Complaint Log No.	Date of Complaint	Received From and Received By	Location of Complainant	Nature of Complaint	Outcome	Status
					<p>the required silt curtain deployment for safeguarding the water quality in the area. To clarify for the current silt curtain arrangement, the Contractor was advised to submit an updated silt curtain deployment plan with respect to the latest silt curtain arrangement for the current construction stage. In addition, contaminated discharge at Culvert L originating from upstream locations was intermittently observed based on previous site records. Nevertheless, in view of the public concern, the Contractor was reminded to conduct regular checking on the condition and maintenance for the silt curtain deployed on site to ensure the effectiveness of the mitigation measure.</p> <p>A joint meeting for the complaint was held amongst the EPD, WDII RSS team, the ET and the Contractor of HK/2012/08 on 24 November 2015 and a joint silt curtain diver inspection check amongst EPD, ET, IEC, WDII RSS and the Contractor was conducted on 27 November 2015 to confirm the silt curtain condition and the silt curtain deployed at the HKCEC2 water channel was found generally in order.</p>	
160413 (HK201208)	13 April 2016	A public complaint referred by EPD was received by ET on 13 April 2016 (EPD Ref.: H05/RS/00008367-16 dated 13 April 2016)	Outside the Hong Kong Academy for Performing Arts	Muddy water discharge from construction site	<p>A public complaint regarding muddy water discharge referred by EPD was received by ET on 13 April 2016 (EPD Ref.: H05/RS/00008367-16 dated 13 April 2016). The complainant reported that muddy water was discharged from the construction work of Contract HK/2012/08 to the sea outside the Hong Kong Academy for Performing Arts on 13 April 2016 morning.</p> <p>ET confirmed with the Resident Site Staff that internal transport of soil to the hopper barge for storage via landing barge was conducted by Contractor of HK/2012/08 during 0800 hours to 1000 hours on 13 April 2016 at the sea outside the concerned location and 3 nos. of dump trucks were deployed for the operation.</p> <p>Protection measure including provision of sandbag bunding along the side of the landing barge was implemented by the Contractor of HK/2012/08.</p> <p>According to the relevant site records provided by RSS, internal transport of soil to the hopper barge for storage via landing barge was conducted by Contractor of HK/2012/08 during 0800 hours to 1000 hours on 13</p>	<p>Interim investigation report was submitted to the EPD on 21 April 2016.</p> <p>EPD advised no further comment on 6 June 2016 on the interim report submitted and case closed.</p>



Complaint Log No.	Date of Complaint	Received From and Received By	Location of Complainant	Nature of Complaint	Outcome	Status
					<p>April 2016 at the sea outside the concerned location and 3 nos. of dump trucks were deployed for the operation. Protection measure including provision of sandbag bunding along the side of the landing barge was implemented by the Contractor of HK/2012/08. In addition, amber rainstorm warning signal was hoisted from 0630 hours to 1200 hours on 13 April 2016 and during the above time period, muddy water was observed from the upstream of culvert L outside the HK/2012/08 site.</p> <p>Follow up inspection was conducted on 19 April 2016, protection measures including provision of sandbag bunding along the side of the landing barge was implemented and no mud or soil deposition was observed along the seawall and no discharge point was located within the temporary water channel connecting the Culvert L outfall location to the Victoria Harbour. In addition, piling works was observed at the north side of Zone A1 on 19 April 2016 and construction effluent collection from piling work via sedimentation tank to wastewater treatment facility was implemented and steel barrier was installed around the piling works area to mitigate against potential surface runoff related impact.</p> <p>Nevertheless, in view of the public concern, the Contractor was reminded to maintain adequate perimeter embankment protection along the seawall boundary and maintain proper construction effluent collection system to avoid potential runoff related impact to nearby waters.</p>	
160706	30 June 2016	A public complaint referred by EPD was received by ET on 06 July	Construction area near Royal Hong Kong Yacht Club	Derrick barge moored near Royal Hong Kong Yacht Club emitted dark smoke since mid of June 2016.	A public complaint referred by EPD was received by ET on 06 July 2016 (Case Ref.: H05/RS/0016226-16). The complainant reported that a derrick barge in green colour under Contract HY/2009/15 moored near Royal Hong Kong Yacht Club emitted dark smoke since mid of June 2016.	Interim report was submitted to EPD on 14 July 2016.



Complaint Log No.	Date of Complaint	Received From and Received By	Location of Complainant	Nature of Complaint	Outcome	Status
		2016 (Case Ref.: H05/RS/00016 226-16),			<p>ET confirmed with Resident Site Staff that the concerned green derrick barge was identified as Yue Fat 206 (YF 206) and the concerned green derrick barge was operated within the Ex-PCWA area for excavation works intermittently across the period from 15 June 2016 to 30 June 2016. The concerned green derrick barge YF206 within Ex-PCWA area was no longer deployed under Contract HY/2009/15 after 02 July 2016.</p> <p>Follow-up inspection was conducted on 11 July 2016, the concerned derrick barge YF206 was not deployed at the concerned location and no dark smoke was observed from other derrick barge operating on-site. Nevertheless, in view of the public concern, the Contractor of HY/2009/15 was reminded to conduct regular checking and maintenance of all derrick barges deployed on site to ensure only well maintained equipment is used to avoid potential dark smoke emission affect nearby surroundings.</p>	EPD advised no further comment on 20 September 2016 on the interim report submitted and case closed.



Complaint Log No.	Date of Complaint	Received From and Received By	Location of Complainant	Nature of Complaint	Outcome	Status
160825	25 August 2016	A public complaint referred by EPD was received by ET on 25 August 2016 (Case Ref.: H08/RS/00012592-16)	East of Temporary Reclamation Zone TS3, Causeway Bay Typhoon Shelter	Muddy water was observed at Causeway Bay Typhoon Shelter	<p>A public complaint referred by EPD was received on 25 August 2016 (Case Ref.: H08/RS/00012592-16). The complainant reported that muddy water was observed at Causeway Bay Typhoon Shelter.</p> <p>ET confirmed with the Resident Site Staff that no marine construction activities were undertaken at the concerned location at East of Temporary Reclamation Zone TS3 within Causeway Bay Typhoon Shelter from 14:00hrs to 17:00hrs on 25 May 2016. Site control measures including the following were implemented by the Contractor of HY/2010/08 around the concerned location. Site control measures including i) Wastewater treatment facilities (AquaSed) were installed at TS3 for treatment of wastewater generated during construction activities. Sampling of effluent from AquaSed was conducted by the Contractor of HY/2010/08 and all results complied with the requirements in the Discharge Licence. Visual inspection and pH measurement of effluent were conducted daily by Environmental Supervisors and all results passed. ii) Brick/ earth/ sandbag bunds were installed alongside the site perimeter of TS3 to prevent muddy runoff into the sea. iii) Piping with idled ends were removed to prevent accidental discharge of untreated wastewater. iv) Diver inspection for silt curtains and/ or impermeable barriers was conducted on an ad-hoc basis. vii) Temporary cut slopes were shotcreted or properly covered with tarpaulin sheets. viii) Regular inspections were conducted by the RSS and Contractor's environmental representatives on regular basis on the conditions of mitigation measures implemented on site.</p> <p>Based on the complainant photo information, the exposed soil slope at Temporary Reclamation Zone TS3 were observed protected by covering and enclosed by double layer of impermeable barrier/ silt curtain and no contaminated discharge was identified. In addition, based on information from Hong Kong Observatory, the tidal condition on 25 May 2016 afternoon was found to</p>	<p>The Interim investigation report was submitted to EPD on 2 September 2016.</p> <p>EPD advised no further comment on 31 October 2016 on the interim report submitted and case closed.</p>



Complaint Log No.	Date of Complaint	Received From and Received By	Location of Complainant	Nature of Complaint	Outcome	Status
					<p>be ebb-tide while non construction works marine vessel movements around the identified muddy plume within Causeway Bay Typhoon Shelter was observed in the complainant photo information.</p> <p>Based on review on relevant records, no contaminated surface runoff and no contaminated discharge was identified at the concerned location during the environmental site inspection conducted on 25 May 2016. Follow up inspection was conducted on 31 August 2016 and seawall construction and filing works at the Temporary Reclamation Zone TS3 was observed completed. No contaminated discharge and no contaminated surface runoff was found.</p> <p>Nevertheless, the contractor of HY/2010/08 was reminded to maintain appropriate bunding at seawall boundary for protection against potential surface runoff related impact. Also, the Contractor of HY/2010/08 was reminded to maintain proper site drainage for effluent collection and treatment system to ensure the compliance with relevant discharge license.</p>	



***Appendix 10.1***

***Construction Programme of Individual Contracts***













Activity ID	Activity Name	Remaining Dur	Early Start	Early Finish	2018	2018	2018
					Jan	Feb	Mar
<b>HK/2012/08 Revised Works Programme Rev.12.0(DD 20 November 2017)</b>							
<b>Dredging and Reclamation</b>							
<b>Marine Work Construction</b>							
<b>Zone D</b>							
<b>Seawall Construction - Zone D</b>							
<b>Seawall 10 &amp; 11</b>							
MAR20630	Zone D - Seawall 10 & 11: Install remaining seawall block	14	08-Jan-2018*	21-Jan-2018	[Green bar]		
MAR20650	Zone D - Seawall 10 & 11: Backfill Type A	7	22-Jan-2018	28-Jan-2018	[Green bar]		
MAR20670	Zone D - Seawall 10 & 11: Lay geotextile and filter	7	29-Jan-2018	04-Feb-2018	[Green bar]		
<b>Works for Section Completion</b>							
<b>Construction</b>							
<b>Section III A - Road A2, A4 &amp; A5</b>							
<b>Roadwork &amp; Utilities - Section 1 (L1806 - L1801)</b>							
SIIIA10270	Sec III A - section 1 carriageway - Construct M/H F9	7	20-Dec-2017	29-Dec-2017	[Green bar]		
SIIIA10272	Sec III A - section 1 carriageway - connect M/F F9 to existing pipe	7	30-Dec-2017	08-Jan-2018	[Green bar]		
SIIIA10274	Sec III A - section 1 carriageway - construct M/H F8C	7	20-Dec-2017	29-Dec-2017	[Green bar]		
SIIIA10276	Sec III A - section 1 carriageway - sewerage pipe from M/H F9 to F8C	3	30-Dec-2017	03-Jan-2018	[Green bar]		
SIIIA10278	Sec III A - section 1 carriageway - sewerage pipe from M/H 8C to F8B	15	30-Dec-2017	17-Jan-2018	[Green bar]		
SIIIA10279b	Sec III A - section 1 carriageway - sewerage pipe from M/H 8C to F8B (night time): construct M/H F8B	6	13-Dec-2017 A	28-Dec-2017	[Green bar]		
SIIIA10279c	Sec III A - section 1 carriageway - sewerage pipe from M/H 8C to F8B (night time): construct sewerage pipe	29	02-Jan-2018	03-Feb-2018	[Red bar]		
SIIIA10292	Sec III A - section 1 carriageway - construct M/H F8A	7	09-Jan-2018	16-Jan-2018	[Green bar]		
SIIIA10293	Sec III A - section 1 carriageway - sewerage pipe from M/H F8B - F8A (night time)	6	05-Feb-2018	10-Feb-2018	[Red bar]		
SIIIA10294	Sec III A - section 1 carriageway - sewerage pipe from M/H F8A - F8	11	17-Jan-2018	29-Jan-2018	[Green bar]		
SIIIA10295	Sec III A - carriageway - works prior TTA stage 5: excavation and duct laying of TCSS and public lighting	7	18-Jan-2018	25-Jan-2018	[Green bar]		
SIIIA10296	Sec III A - section 1 carriageway - works prior TTA stage 5: reinstate damaged manhole and pipeline	14	20-Dec-2017	08-Jan-2018	[Green bar]		
SIIIA10297	Sec III A - section 1 carriageway - works prior TTA stage 5: construct 225mm storm drain from D5.2 to existing	7	09-Jan-2018	16-Jan-2018	[Green bar]		
SIIIA10298	Sec III A - section 1 carriageway - works prior TTA stage 5: road kerb	5	26-Jan-2018	31-Jan-2018	[Green bar]		
SIIIA10301	Sec III A - section 1 carriageway - works prior TTA stage 5: road formation	2	01-Feb-2018	02-Feb-2018	[Green bar]		
SIIIA10302	Sec III A - section 1 carriageway - works prior TTA stage 5: laying asphalt	5	03-Feb-2018	08-Feb-2018	[Green bar]		
SIIIA10303	Sec III A - section 1 carriageway - works prior TTA stage 5: road marking & preparation works	3	12-Feb-2018	14-Feb-2018	[Red bar]		
SIIIA10310	Sec III A - section 1 carriageway - TTA stage 5: Implementation of TTA Stage 5	1	15-Feb-2018	15-Feb-2018	[Red dot]		
<b>Roadwork &amp; Utilities - Section 2 (L1810 - L1807)</b>							
SIIIA12550	Sec III A - roadwork and utilities section 2 carriageway - Utilities: HEC along carriageway & Crossroad duct (HEC &	7	25-Nov-2017 A	29-Dec-2017	[Green bar]		
SIIIA12570	Sec III A - roadwork and utilities section 2 carriageway - road kerb & formation	17	30-Dec-2017	19-Jan-2018	[Green bar]		
SIIIA12590	Sec III A - roadwork and utilities section 2 carriageway - black top	7	20-Jan-2018	27-Jan-2018	[Green bar]		

Data Date: 20-Dec-2017

- ◆ Current Milestone
- Actual Work
- Critical Remaining Work
- Remaining Work
- ▬ Remaining Level of Effort

**3 Months Rolling Programme for Non-CR III Area (January 2018 - March 2018)**  
(Ref. to Revised Works Programme Rev.12)

Date	Revision	Checked	Approved
20-Dec-2017	12		





Activity ID	Activity Name	Remaining Dur	Early Start	Early Finish	2018		
					Jan	Feb	Mar
<b>Roadwork &amp; Utilities - Section 3 (L1808 - L1102)</b>							
SI3A12710	Sec III A - roadwork and utilities section 3 carriageway - Drainage works (L1301 - L1102)	2	11-Dec-2017 A	21-Dec-2017			
SI3A12750	Sec III A - roadwork and utilities section 3 carriageway - gully pipe (L1808A - L1102)	12	22-Dec-2017	08-Jan-2018			
SI3A12762	Sec III A - roadwork and utilities section 3 carriageway - watermain	10	09-Jan-2018	19-Jan-2018			
SI3A12770	Sec III A - roadwork and utilities section 3 carriageway - utilities: HEC ducting (60m) & crossroad duct (PCCW & HGC)	16	20-Jan-2018	07-Feb-2018			
SI3A12790	Sec III A - roadwork and utilities section 3 carriageway - road kerb & formation	17	08-Feb-2018	02-Mar-2018			
<b>Roadwork &amp; Utilities - Section 4 (L1406 - L1401)</b>							
SI3A12950	Sec III A - roadwork and utilities section 4 carriageway - drainage works (L1402 - L1401)	4	11-Dec-2017 A	23-Dec-2017			
SI3A12970	Sec III A - roadwork and utilities section 4 carriageway - gully pipe (L1401)	10	27-Dec-2017	08-Jan-2018			
SI3A13000	Sec III A - roadwork and utilities section 4 carriageway - formation (L1401)	5	09-Jan-2018	13-Jan-2018			
SI3A13050	Sec III A - roadwork and utilities section 4 carriageway - black top (L1401)	5	15-Jan-2018	19-Jan-2018			
<b>Roadwork &amp; Utilities - Section 6 (L1102 - L1411)</b>							
SI3A13380	Sec III A - roadwork and utilities section 6 carriageway - sealing up the gap beneath bay 12 of culvert L	0	08-Nov-2017 A	01-Dec-2017 A			
SI3A13385	Sec III A - roadwork and utilities section 6 carriageway - Waterproofing of water channel	3	02-Dec-2017 A	22-Dec-2017			
SI3A13389	Sec III A - roadwork and utilities section 6 carriageway - Backfilling of water channel from bay 16 to bay 20B	5	23-Dec-2017	30-Dec-2017			
SI3A13395	Sec III A - roadwork and utilities section 6 carriageway - Drainage works (L1101-L1102)	9	02-Jan-2018	11-Jan-2018			
SI3A13399	Sec III A - roadwork and utilities section 6 carriageway - gully pipe (L1101 - L1102)	8	12-Jan-2018	20-Jan-2018			
SI3A13444	Sec III A - roadwork and utilities section 6 carriageway - watermain (road crossing)	7	22-Jan-2018	29-Jan-2018			
SI3A13445	Sec III A - roadwork and utilities section 6 carriageway - utilities: crossed duct(HEC , HGC, PCCW)	13	30-Jan-2018	13-Feb-2018			
SI3A13450	Sec III A - roadwork and utilities section 6 carriageway - road kerb & formation	18	14-Feb-2018	09-Mar-2018			
<b>Section V - Remaining At-Grade Road &amp; Road P2</b>							
<b>Roadwork &amp; Utilities</b>							
<b>Section 1 (L1504 - L1900)</b>							
SV12456	Sec V-Roadwork & Utilities Section 1 - implementation of TTA stage 5E (closure of slow lane at northbound of Expo	1	15-Jan-2018*	15-Jan-2018			
SV12460	Sec V - Roadwork & Utilities Section 1 - drainage works (L1902 - L1900)	15	16-Jan-2018	01-Feb-2018			
SV12462	Sec V - Roadwork & Utilities Section 1 - gully pipe (L1902 - L1900)	6	02-Feb-2018	08-Feb-2018			
SV12464	Sec V - Roadwork & Utilities Section 1 - temp. reinstatement to match with existing Expo Drive	14	09-Feb-2018	28-Feb-2018			
SV12540	Sec V - Roadwork & Utilities Section 1 footpath - Watermain	6	11-Dec-2017 A	28-Dec-2017			
SV12570	Sec V - Roadwork & Utilities Section 1 footpath - utilities:TCSS	30	29-Dec-2017	02-Feb-2018			
SV12580	Sec V - Roadwork & Utilities Section 1 footpath - paving block	29	03-Feb-2018	12-Mar-2018			
<b>Section 2 (L1510 - L1504)</b>							
SV12622	Sec V - Roadwork & Utilities Section 1 Carriageway - gully pipe (L1611 - L1609)	8	13-Dec-2017 A	30-Dec-2017			
SV12624	Sec V - Roadwork & Utilities Section 1 Carriageway - road kerb & formation	21	02-Jan-2018	25-Jan-2018			
SV12626	Sec V - Roadwork & Utilities Section 1 Carriageway - black top	13	26-Jan-2018	09-Feb-2018			
SV12690	Sec V - Roadwork & Utilities Section 2 footpath - Drainage Works (L2104 - L2105)	18	23-Dec-2017	16-Jan-2018			
SV12692	Sec V - Roadwork & Utilities Section 2 footpath - U channel	14	17-Jan-2018	01-Feb-2018			
SV12695	Sec V - Roadwork & Utilities Section 2 footpath - Watermain	13	02-Feb-2018	20-Feb-2018			
<b>Section 3 (Culvert L - L1510)</b>							
SIV12810	Sec V - Roadwork & Utilities Section 3 Carriageway - Gully pipe (Culvert L - L1611)	3	24-Nov-2017 A	22-Dec-2017			
SIV12820	Sec V - Roadwork & Utilities Section 3 Carriageway - Black top	21	23-Dec-2017	19-Jan-2018			



Activity ID	Activity Name	Remaining Dur	Early Start	Early Finish	2018		
					Jan	Feb	Mar
SIV12844	Sec V - Roadwork & Utilities Section 3 footpath - U channel	6	02-Dec-2017 A	28-Dec-2017			
SIV12850	Sec V - Roadwork & Utilities footpath - Watermain	14	29-Dec-2017	15-Jan-2018			
SIV12860	Sec V - Roadwork & Utilities Section 3 footpath - Utilities: TCSS, HGC, PCCW)	34	16-Jan-2018	27-Feb-2018			
<b>Section IV - Slip Road 3</b>							
<b>Roadwork &amp; Utilities</b>							
<b>Section 1 (L1608 - L1601)</b>							
SIV11740	Sec IV - Re-Possion of the areas S and P	0	08-Dec-2017 A				
SIV11742	Sec IV - Re-Possion of the area at the end of Road P2	0	30-Dec-2017*				
SIV11744	Sec IV - sign gantry DS20 footing (type 1): remove existing 600mm drain pipe	4	20-Dec-2017*	23-Dec-2017			
SIV11745	Sec IV - sign gantry DS20 footing (type 1): excavation	2	27-Dec-2017	28-Dec-2017			
SIV11746	Sec IV - sign gantry DS20 footing (type 1): footing structure	14	29-Dec-2017	15-Jan-2018			
SIV11747	Sec IV - sign gantry DS20 & DS21 footing (type 2): excavation & ELS	21	30-Dec-2017	24-Jan-2018			
SIV11748	Sec IV - sign gantry DS20 & DS21 footing (type 2): footing structure	21	25-Jan-2018	21-Feb-2018			
SIV11760	Sec IV - Roadwork & Utilities at SR3 Section 1 Carriageway - Drainage Works (L1607 - L1601)	30	09-Dec-2017 A	26-Jan-2018			
SIV11761	Sec IV - Roadwork & Utilities at SR3 Section 1 Carriageway - Drainage Works (L1602 - L2005)	7	16-Jan-2018	23-Jan-2018			
SIV11762	Sec IV - Roadwork & Utilities at SR3 Section 1 Carriageway - Drainage Works (L2103-L2101A)	17	27-Jan-2018	15-Feb-2018			
<b>Section 2 (L2301 - L2103)</b>							
SIV11940	Sec IV - Roadwork & Utilities at SR3 Section 2 Carriageway - Drainage Works (L2301-L2103)	5	09-Dec-2017 A	27-Dec-2017			
SIV11942	Sec IV - Roadwork & Utilities at SR3 Section 2 Carriageway - Gully pipe (L2301-L2013, L1608-L1609)	22	28-Dec-2017	23-Jan-2018			
SIV11960	Sec IV - Roadwork & Utilities at SR3 Section 2 Carriageway - Watermain	10	24-Jan-2018	03-Feb-2018			
SIV12010	Sec IV - Roadwork & Utilities at SR3 Section 2 Carriageway - Road kerb & formation	20	05-Feb-2018	02-Mar-2018			
<b>Section 3 (M/H1.6 - L2301)</b>							
SIV12092	Sec IV - Roadwork & Utilities at SR3 Section 3 Carriageway - Drainage Works (M/H1.7 - L2301)	59	28-Dec-2017	10-Mar-2018			
SIV12096	Sec IV - Roadwork & Utilities at SR3 Section 3 Carriageway - M1.7-M1.6: construct manholes	28	29-Nov-2017 A	24-Jan-2018			
SIV12102	Sec IV - Roadwork & Utilities at SR3 Section 3 Carriageway - M1.7-M1.6: demolish existing seawall	13	25-Jan-2018	08-Feb-2018			
SIV12103	Sec IV - Roadwork & Utilities at SR3 Section 3 Carriageway - M1.7-M1.6: ELS	10	09-Feb-2018	23-Feb-2018			
<b>Section VII - Remainder Works</b>							
<b>Road &amp; Drainage Works (Culvert L - M/H1.7, Adjacent to SR3)</b>							
SVII11600	Sec IV - Roadwork & Utilities at SR3 Section 4 Carriageway - Drainage Works (Culvert L -MH1.7)	59	08-Jan-2018	20-Mar-2018			
<b>Retaining Wall RW5 Construction</b>							
SVII10660	Sec VII - Retaining Wall RW5 (bay 1) - construct base slab and wall	22	05-Feb-2018	05-Mar-2018			
SVII10800	Sec VII - Retaining wall RW5 (bay 3) - construct base slab and wall	22	05-Feb-2018	05-Mar-2018			
<b>Promenade Seawall Parapet Construction &amp; EVA</b>							
<b>Promenade Footpath</b>							
<b>Section 2</b>							
SVII12610	Sec VII - section 2 footpath - drainage works : L2202 - L2203A	20	29-Jan-2018	23-Feb-2018			
<b>Section 3</b>							
SVII12850	Sec VII - section 3 footpath - watermain	17	20-Jan-2018	08-Feb-2018			
SVII12870	Sec VII - section 3 footpath - utilities (HEC, TCSS, HGC, PCCW)	40	09-Feb-2018	03-Apr-2018			
<b>Section 4</b>							



Activity ID	Activity Name	Remaining Dur	Early Start	Early Finish	2018		
					Jan	Feb	Mar
SVII13050	Sec VII - section 4 footpath - drainage works (L2203 -L2203A)	0	21-Nov-2017 A	14-Dec-2017 A			
SVII13110	Sec VII - section 4 footpath - paving block	25	14-Feb-2018	17-Mar-2018			
<b>Section 5</b>							
SVII13270	Sec VII - section 5 footpath - drainage works :L2203A -L2204	10	15-Dec-2017 A	03-Jan-2018			
SVII13275	Sec VII - section 5 footpath - watermain	14	04-Jan-2018	19-Jan-2018			
SVII13310	Sec VII - section 5 footpath - utilities: HEC, TCSS, HGC, PCCW	42	20-Jan-2018	13-Mar-2018			
<b>Section 6</b>							
SVII13490	Sec VII - section 6 footpath - drainage works(Culvert L - L2204)	14	12-Jan-2018	27-Jan-2018			
SVII13510	Sec VII - section 6 footpath - watermain	13	03-Feb-2018	21-Feb-2018			
<b>Section X - Protection &amp; Preservation of Trees</b>							
<b>Soft Landscaping Works</b>							
SX10020	Sec X - Protection & Preservation of Trees	276	31-Jan-2013 A	21-Sep-2018			

**CEDD Contract No. HK/2012/08  
Wan Chai Development Phase II  
Central - Wan Chai Bypass at Wan Chai West**

Activity ID	Activity Name	Remaining Dur	Early Start	Early Finish	2018			
					Apr	May	Jun	Jul
<b>HK/2012/08 Revised Works Programme Rev.12.0(DD 20 November 2017)</b>								
<b>Dredging and Reclamation</b>								
<b>Marine Work Construction</b>								
<b>Zone D</b>								
<b>Seawall Construction - Zone D</b>								
<b>Seawall 10 &amp; 11</b>								
MAR20630	Zone D - Seawall 10 & 11: Install remaining seawall block	14	04-Apr-18*	17-Apr-18				
MAR20650	Zone D - Seawall 10 & 11: Backfill Type A	7	18-Apr-18	24-Apr-18				
MAR20670	Zone D - Seawall 10 & 11: Lay geotextile and filter	7	25-Apr-18	01-May-18				
<b>Works for Section Completion</b>								
<b>Construction</b>								
<b>Section III A - Road A2, A4 &amp; A5</b>								
<b>Roadwork &amp; Utilities - Section 1 (L1806 - L1801)</b>								
SIIIA10310b	Sec III A - section 1 carriageway - TTA stage 5: remaining sewerage pipe for M/H F8A - M/H F8B	18	20-Mar-18	13-Apr-18				
SIIIA10310e	Sec III A - section 1 carriageway - TTA stage 5: SR1 at-grade road -construct upstand wall above Dwall	25	10-Apr-18	09-May-18				
SIIIA10310f	Sec III A - section 1 carriageway - TTA stage 5: SR1 at-grade road - roadside barrier	14	10-May-18	26-May-18				
SIIIA10310g	Sec III A - section 1 carriageway - TTA stage 5: SR1 at-grade road - road formation	7	28-May-18	04-Jun-18				
SIIIA10310h	Sec III A - section 1 carriageway - TTA stage 5: SR1 at-grade road - laying asphalt with transition slab	14	05-Jun-18	21-Jun-18				
SIIIA10312a	Sec III A - roadwork and utilities section 1 carriageway - Drainage works (L1805 - L1801)	15	23-Mar-18	13-Apr-18				
SIIIA10312b	Sec III A - roadwork and utilities section 1 carriageway - Drainage works (L1805-1807)	12	14-Apr-18	27-Apr-18				
SIIIA10313	Sec III A - roadwork and utilities section 1 carriageway - gully pipe (L1807 - L1801)	14	23-Apr-18	09-May-18				
SIIIA10320	Sec III A - roadwork and utilities section 1 carriageway - fresh watermain	7	10-May-18	17-May-18				
SIIIA10340	Sec III A - roadwork and utilities section 1 carriageway - utilities: HEC (80m) along carriageway	14	18-May-18	04-Jun-18				
SIIIA10360	Sec III A - roadwork and utilities section 1 carriageway - road kerb & formation	14	05-Jun-18	21-Jun-18				
<b>Roadwork &amp; Utilities - Section 6 (L1102 - L1411)</b>								
SIIIA13470	Sec III A - roadwork and utilities section 6 carriageway - black top	7	28-Mar-18	09-Apr-18				
<b>Section V - Remaining At-Grade Road &amp; Road P2</b>								
<b>Roadwork &amp; Utilities</b>								
<b>Section 2 ( L1510 - L1504)</b>								
SV12700	Sec V - Roadwork & Utilities Section 2 footpath - utilities: TCSS	16	20-Mar-18	11-Apr-18				
SV12740	Sec V - Roadwork & Utilities Section 2 footpath - paving block	18	12-Apr-18	03-May-18				
<b>Section 3 ( Culvert L - L1510)</b>								
SIV12880	Sec V - Roadwork & Utilities Section 3 footpath - Paving block	21	27-Mar-18	24-Apr-18				
<b>Section IV - Slip Road 3</b>								
<b>Roadwork &amp; Utilities</b>								

Data Date: 20-Feb-18	<ul style="list-style-type: none"> <li><span style="color: blue;">◆</span> Current Milestone</li> <li><span style="color: blue;">■</span> Actual Work</li> <li><span style="color: red;">■</span> Critical Remaining Work</li> <li><span style="color: green;">■</span> Remaining Work</li> <li><span style="color: green;">▬</span> Remaining Level of Effort</li> </ul>
-------------------------	---

**3 Months Rolling Programme for Non-CRIII Area (April 2018 - June 2018)  
(Ref. to Works Programme Rev.12)**

Date	Revision	Checked	Approved
13-Mar-18	12		



**CEDD Contract No. HK/2012/08  
Wan Chai Development Phase II  
Central - Wan Chai Bypass at Wan Chai West**

Activity ID	Activity Name	Remaining Dur	Early Start	Early Finish	2018					
					Apr	May	Jun	Jul		
<b>Section 1 (L16608 - L1601)</b>										
SIV11749	Sec IV - sign gantry DS20 & DS21 footing (type 2): removal of ELS and backfilling	10	21-Mar-18	04-Apr-18	█					
SIV11751	Sec IV - sign gantry DS21 footing (type 3): excavation	5	26-Mar-18	03-Apr-18	█					
SIV11752	Sec IV - sign gantry DS21 footing (type 3): footing structure	13	04-Apr-18	19-Apr-18	█					
SIV11763	Sec IV - Roadwork & Utilities at SR3 Section 1 Carriageway - Drainage Works (L2004 - L2005, L2101 - L2101A)	21	20-Apr-18	15-May-18		█				
SIV11765	Sec IV - Roadwork & Utilities at SR3 Section 1 Carriageway - Gully pipe (L2004)	7	17-May-18	25-May-18			█			
SIV11780	Sec IV - Roadwork & Utilities at SR3 Section 1 Carriageway - Watermain	18	26-May-18	15-Jun-18				█		
SIV11800	Sec IV - Roadwork & Utilities at SR3 Section 1 Carriageway - Utilities : TCSS crossroad duct	14	16-Jun-18	04-Jul-18					█	
SIV11860	Sec IV - Roadwork & Utilities at SR3 Section 1 footpath - Drainage Works: future connection pipes	7	26-May-18	02-Jun-18				█		
SIV11880	Sec IV - Roadwork & Utilities at SR3 Section 1 footpath - watermain	7	04-Jun-18	11-Jun-18					█	
SIV11900	Sec IV - Roadwork & Utilities at SR3 Section 1 footpath - utilities: HEC & TCSS	39	12-Jun-18	28-Jul-18						█
<b>Section 2 (L2301 - L2103)</b>										
SIV12080	Sec IV - Roadwork & Utilities at SR3 Section 2 footpath - paving block	21	18-Apr-18	12-May-18		█				
<b>Section 3 (M/H1.6 - L2301)</b>										
SIV12120	Sec IV - Roadwork & Utilities at SR3 Section 3 Carriageway - Drainage Works (M1.6-C1.1-C1.2): ELS,construct MH and	28	12-Apr-18	15-May-18		█				
SIV12121	Sec IV - Roadwork & Utilities at SR3 Section 3 Carriageway - Drainage Works (M1.6-C1.1-C1.2): Backfilling & shift lane	6	16-May-18	23-May-18			█			
SIV12122	Sec IV - Roadwork & Utilities at SR3 Section 3 Carriageway - Drainage Works (M1.6-C1.1-C1.2): Construct MH C1.2	5	24-May-18	29-May-18				█		
SIV12140	Sec IV - Roadwork & Utilities at SR3 Section 3 Carriageway - Gully pipe (M/H 1.7 - L2301)	32	10-Apr-18	17-May-18		█				
SIV12150	Sec IV - Roadwork & Utilities at SR3 Section 3 Carriageway - Road kerb	14	18-May-18	04-Jun-18				█		
SIV12155	Sec IV - Roadwork & Utilities at SR3 Section 3 Carriageway - formation	10	05-Jun-18	15-Jun-18					█	
SIV12160	Sec IV - Roadwork & Utilities at SR3 Section 3 Carriageway - Black top	7	16-Jun-18	25-Jun-18						█
SIV12170	Sec IV - Roadwork & Utilities at SR3 Section 3 footpath - Utilities: TCSS	21	10-May-18	04-Jun-18			█			
SIV12180	Sec IV - Roadwork & Utilities at SR3 Section 3 footpath - U channel	10	05-Jun-18	15-Jun-18				█		
SIV12220	Sec IV - Roadwork & Utilities at SR3 Section 3 footpath - Paving block	25	16-Jun-18	17-Jul-18						█
<b>Section VII - Remainder Works</b>										
<b>Road &amp; Drainage Works (Culvert L - M/H1.7, Adjacent to SR3)</b>										
SVII11620	Sec IV - Roadwork & Utilities at SR3 Section 4 Carriageway : traffic diversion at Lung King Street	3	21-Apr-18	24-Apr-18		█				
SVII11640	Sec IV - Roadwork & Utilities at SR3 Section 4 Carriageway - Gully pipe (Culvert L -MH1.7)	27	25-Apr-18	28-May-18			█			
SVII11650	Sec IV - Roadwork & Utilities at SR3 Section 4 Carriageway - TCSS duct	7	29-May-18	05-Jun-18				█		
SVII11654	Sec IV - Roadwork & Utilities at SR3 Section 4 Carriageway - road kerb & formation	14	06-Jun-18	22-Jun-18					█	
SVII11680	Sec IV - Roadwork & Utilities at SR3 Section 4 footpath - U channel	14	29-May-18	13-Jun-18				█		
SVII11700	Sec IV - Roadwork & Utilities at SR3 Section 4 footpath - utilities: TCSS	14	14-Jun-18	30-Jun-18					█	
<b>Retaining Wall RW5 Construction</b>										
SVII10660	Sec VII - Retaining Wall RW5 (bay 1) - construct base slab and wall	22	02-May-18	28-May-18			█			
SVII10680	Sec VII - Retaining wall RW5 (bay 2) - construct base slab and wall	22	29-May-18	23-Jun-18				█		
SVII10800	Sec VII - Retaining wall RW5 (bay 3) - construct base slab and wall	22	02-May-18	28-May-18			█			
SVII10820	Sec VII - Retaining wall RW5 (bay 4) - construct base slab and wall	22	29-May-18	23-Jun-18				█		
<b>Landing Steps Construction</b>										
<b>Landing Steps BSW13</b>										
SVII10900	Sec VII - Landing steps (BSW13) - install vertical fender / step fender	15	31-May-18	16-Jun-18					█	

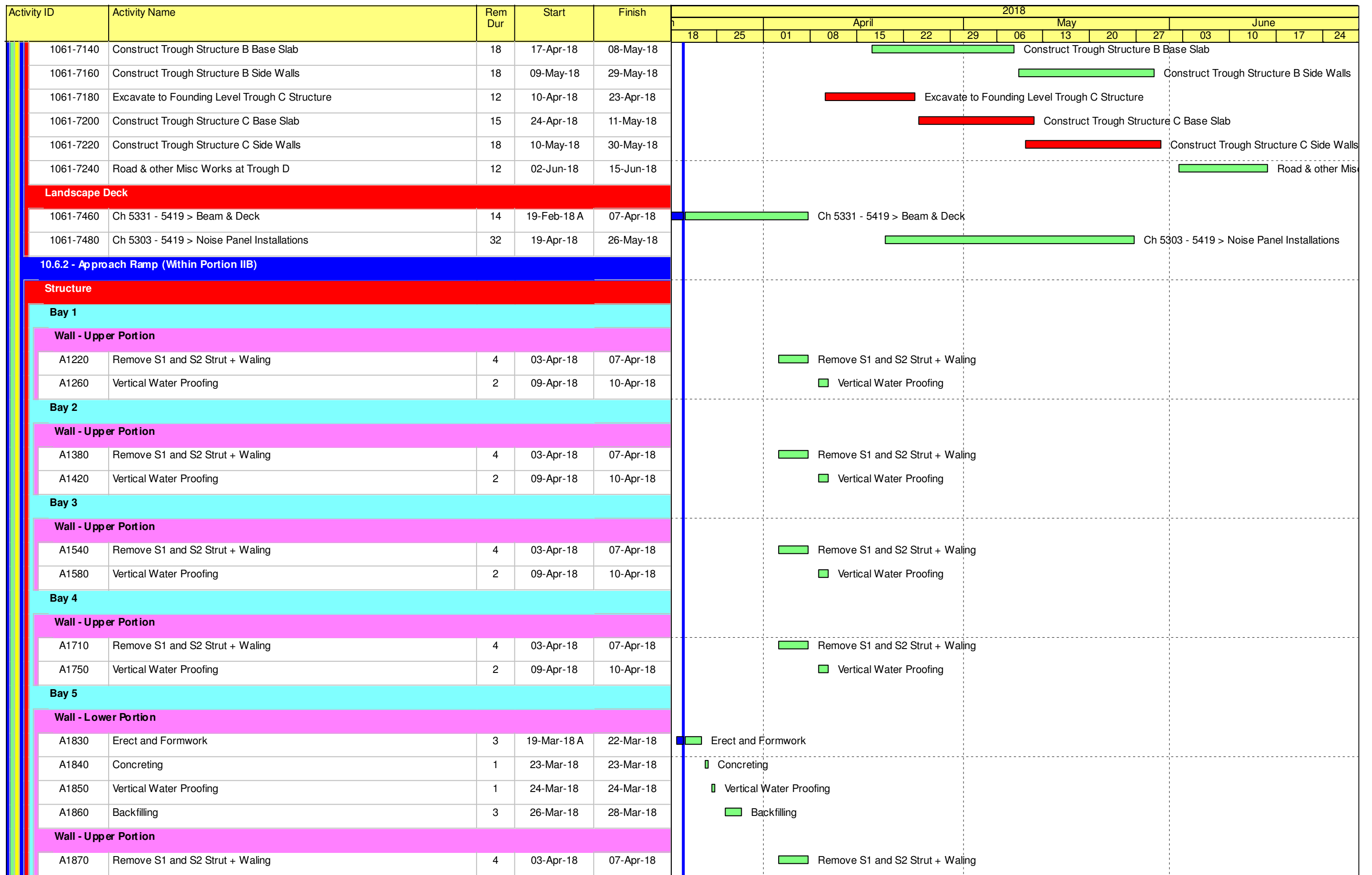
**CEDD Contract No. HK/2012/08  
Wan Chai Development Phase II  
Central - Wan Chai Bypass at Wan Chai West**

Activity ID	Activity Name	Remaining Dur	Early Start	Early Finish	2018				
					Apr	May	Jun	Jul	
SVII10920	Sec VII - Landing steps (BSW13) - install s.s. handrail / tactile / sign board / bollard	25	19-Jun-18	18-Jul-18					
<b>Promenade Seawall Parapet Construction &amp; EVA</b>									
SVII13122	Sec VII - Zone A1, A2 & B - seawall parapet: reinforced concrete coping	18	29-Mar-18	23-Apr-18					
SVII13140	Sec VII - Zone A1, A2 & B - seawall parapet: Construct seawall parapet	30	24-Apr-18	30-May-18					
SVII13160	Sec VII - Zone A1, A2 & B - EVA: watermain	14	31-May-18	15-Jun-18					
SVII13180	Sec VII - Zone A1, A2 & B - EVA: U-channel	14	16-Jun-18	04-Jul-18					
SVII13200	Sec VII - Zone D - seawall parapet: Remove temporary seawall block	21	21-Mar-18*	18-Apr-18					
SVII13220	Sec VII - Zone D - seawall parapet: Construct mass concrete	30	19-Apr-18	25-May-18					
SVII13222	Sec VII - Zone D - seawall parapet: reinforced concrete coping	18	26-May-18	15-Jun-18					
SVII13240	Sec VII - Zone D - seawall parapet: Construct seawall parapet	25	16-Jun-18	17-Jul-18					
<b>Promenade Footpath</b>									
<b>Section 1</b>									
SVII10440	Sec VII - section 1 footpath - drainage works : connection pipe & U -channel	10	10-May-18	21-May-18					
SVII10445	Sec VII - section 1 footpath - watermain	7	23-May-18	30-May-18					
SVII10460	Sec VII - section 1 footpath - lighting	7	31-May-18	07-Jun-18					
<b>Section 2</b>									
SVII12615	Sec VII - section 2 footpath - watermain	7	12-Apr-18	19-Apr-18					
SVII12630	Sec VII - section 2 footpath - utilities: TCSS	21	20-Apr-18	15-May-18					
SVII12670	Sec VII - section 2 footpath - paving block	30	16-May-18	21-Jun-18					
<b>Section 3</b>									
SVII12850	Sec VII - section 3 footpath - watermain	17	26-Mar-18*	18-Apr-18					
SVII12870	Sec VII - section 3 footpath - utilities (HEC, TCSS, HGC, PCCW)	40	19-Apr-18	06-Jun-18					
SVII12875	Sec VII - 3 footpath - drainage works :U chanel	14	07-Jun-18	23-Jun-18					
<b>Section 4</b>									
SVII13110	Sec VII - section 4 footpath - paving block	25	19-May-18	19-Jun-18					
<b>Section 5</b>									
SVII13275	Sec VII - section 5 footpath - watermain	14	07-Apr-18	23-Apr-18					
SVII13310	Sec VII - section 5 footpath - utilities: HEC, TCSS, HGC, PCCW	42	24-Apr-18	13-Jun-18					
SVII13330	Sec VII - section 5 footpath - paving block	22	14-Jun-18	11-Jul-18					
<b>Section 6</b>									
SVII13510	Sec VII - section 6 footpath - watermain	13	29-Mar-18	17-Apr-18					
SVII13514	Sec VII - section 6 footpath - U channel	20	18-Apr-18	11-May-18					
SVII13530	Sec VII - section 6 footpath - utilities: HEC, TCSS, HGC, PCCW	49	18-Apr-18	15-Jun-18					
SVII13550	Sec III A - section 6 footpath - paving block	25	16-Jun-18	17-Jul-18					
<b>Section VIII - Landscape Softworks</b>									
<b>Soft Landscaping Works</b>									
SVIII10040	Sec VIII - Trees Planting	141	03-Jun-18	21-Oct-18					
SVIII10060	Sec VIII - Shrubs Planting	141	03-Jun-18	21-Oct-18					

Activity ID	Activity Name	Rem Dur	Start	Finish	2018													
					April				May				June					
					18	25	01	08	15	22	29	06	13	20	27	03	10	17
<b>3MRP (Mar 2018 - Jun 2018)</b>																		
<b>10 - SECTION X OF THE WORKS</b>																		
<b>10.3 - Middle Bridge (Bridge F)</b>																		
<b>10.3.2 - Bridge Construction</b>																		
<b>Bridge F1B2</b>																		
1032-3880	Bridge F1B2 - Construct Int. Double Noise Encl. Bridge F1B2	9	13-Jan-18 A	29-Mar-18	Bridge F1B2 - Construct Int. Double Noise Encl. Bridge F1B2													
1032-3900	Bridge F1B2 - Bridge F1C Deck Road Waterproofing, Surfacing & Marking	7	31-Mar-18	10-Apr-18	Bridge F1B2 - Bridge F1C Deck Road Waterproofing, Surfacing & Marking													
<b>Bridge F1B1</b>																		
1032-1780	Bridge F1B1 - Construct Int. Double Noise Encl. Bridge F1B2	9	16-Jan-18 A	29-Mar-18	Bridge F1B1 - Construct Int. Double Noise Encl. Bridge F1B2													
1032-1800	Bridge F1B1 - Bridge F1C Deck Road Waterproofing, Surfacing & Marking	7	31-Mar-18	10-Apr-18	Bridge F1B1 - Bridge F1C Deck Road Waterproofing, Surfacing & Marking													
<b>Bridge F5</b>																		
1032-4080	Cutting of Deck Between Temp. TD & E/B > Pier F11-F14	6	19-Mar-18 A	26-Mar-18	Cutting of Deck Between Temp. TD & E/B > Pier F11-F14													
1032-4120	Construction Parapet (Northside) > Pier F8-F11	2	15-Mar-18 A	21-Mar-18	Construction Parapet (Northside) > Pier F8-F11													
1032-4140	Construction Parapet (Northside) > Pier F11-F14	8	22-Mar-18	31-Mar-18	Construction Parapet (Northside) > Pier F11-F14													
1032-4160	Construct Noise Enclosure (Northside) > Pier F5 - F8	10	15-Mar-18 A	31-Mar-18	Construct Noise Enclosure (Northside) > Pier F5 - F8													
1032-4180	Reinstate Deck Pier F8 - F14 (Northside) > Surfacing & Marking	5	03-Apr-18	09-Apr-18	Reinstate Deck Pier F8 - F14 (Northside) > Surfacing & Marking													
1032-4200	Reinstate Deck Pier F5 - F8 (Northside) > Surfacing & Marking	5	10-Apr-18	14-Apr-18	Reinstate Deck Pier F5 - F8 (Northside) > Surfacing & Marking													
<b>All Middle Bridge F (Common)</b>																		
1032-4240	Fresh Water Main 150DI at Bridge F Deck	20	27-Nov-17 A	14-Apr-18	Fresh Water Main 150DI at Bridge F Deck													
1032-4356	Sign Gantry (DS06B,DS06A & FADS06) (Nigth work)	30	22-Feb-18 A	26-Apr-18	Sign Gantry (DS06B,DS06A & FADS06) (Nigth work)													
<b>10.5 - Temporary Bridge</b>																		
<b>10.5.3 - Temporary Bridge 'TD'</b>																		
1053-1140	Demolition of Temporary Bridge "TD" at VI	32	14-Apr-18	22-May-18	Demolition of Temporary Bridge "TD" at VI													
<b>10.6 - Tunnel Approach Ramp</b>																		
<b>10.6.1 - Approach Ramp (Excluding Portion IIB)</b>																		
<b>Retaining Walls &amp; Trough Structure B,C &amp; D</b>																		
1061-6860	Construct Retaining Wal E Pile Cap (7 nos)	29	06-Mar-17 A	25-Apr-18	Construct Retaining Wal E Pile Cap (7 nos)													
1061-6900	Construct Retaining Wal E1 (Ch 5332 - 5371)	15	12-Mar-18 A	14-May-18	Construct Retaining Wal E1 (Ch 5332 - 5371)													
1061-6990	Parapet at Wall above Retaining Wall E1	15	14-Mar-18 A	31-May-18	Parapet at Wall above Retaining Wall E1													
1061-7020	Falseworks System for Landscape Deck	8	29-Jan-18 A	28-Mar-18	Falseworks System for Landscape Deck													
1061-7040	Excavate for Foundation of Retaing Wall D	7	29-Mar-18	09-Apr-18	Excavate for Foundation of Retaing Wall D													
1061-7060	Construct Retaining Wal D Footing (Ch 190 - 170)	15	10-Apr-18	26-Apr-18	Construct Retaining Wal D Footing (Ch 190 - 170)													
1061-7080	Construct Retaining Wal D (Ch 190 - 170)	18	27-Apr-18	18-May-18	Construct Retaining Wal D (Ch 190 - 170)													
1061-7100	Backfilling Works	12	19-May-18	01-Jun-18	Backfilling Works													
1061-7120	Excavate to Founding Level Trough B Structure	12	31-Mar-18	16-Apr-18	Excavate to Founding Level Trough B Structure													

█ Remaining Level of Effort    █ Remaining Work  
█ Actual Level of Effort    █ Critical Remaining Work  
█ Actual Work    ◆ Milestone

**Contract HY/2009/19**  
**Three Months Rolling Programme (20.Mar.2018 to 19.Jun.2018)**



█ Remaining Level of Effort    █ Remaining Work  
█ Actual Level of Effort    █ Critical Remaining Work  
█ Actual Work    ◆ Milestone

**Contract HY/2009/19**  
**Three Months Rolling Programme (20.Mar.2018 to 19.Jun.2018)**

Activity ID	Activity Name	Rem Dur	Start	Finish	2018															
					April				May				June							
					18	25	01	08	15	22	29	06	13	20	27	03	10	17	24	
A1880	Erect Working Platform and Rebar Fixing	2	24-Mar-18	26-Mar-18																
A1890	Erect and Formwork	3	27-Mar-18	29-Mar-18																
A1900	Concreting	1	31-Mar-18	31-Mar-18																
A1910	Vertical Water Proofing	2	09-Apr-18	10-Apr-18																
<b>Landscape Deck</b>																				
1062-1240	Construct LD Column - Portion IIB (10nos)	9	12-Mar-18 A	29-Mar-18																
1062-1260	Construct Landscape Deck Beam/Slab Bay C1 & C2	18	14-Mar-18 A	12-Apr-18																
1062-1280	Construct Noise Panel Trough A (within Portion IIB)	30	20-Apr-18	25-May-18																
<b>Road Works</b>																				
1062-1300	Approach Ramp Road Drainage (within Portion IIB)	24	12-May-18	08-Jun-18																
1062-1320	Approach Ramp Profile Barrier (within Portion IIB)	24	12-May-18	08-Jun-18																
1062-1340	Approach Ramp Street Furniture (within Portion IIB)	24	12-May-18	08-Jun-18																
1062-1360	Approach Ramp TCSS/E&M Ducts and Supports (within Portion IIB)	24	12-May-18	08-Jun-18																
1062-1380	Approach Ramp Road Surfacing & Marking (within Portion IIB)	10	09-Jun-18	21-Jun-18																

Remaining Level of Effort    Remaining Work  
 Actual Level of Effort    Critical Remaining Work  
 Actual Work    Milestone

**Contract HY/2009/19**  
**Three Months Rolling Programme (20.Mar.2018 to 19.Jun.2018)**

Activity ID	Activity Name	Original Duration	Start	Finish	2018												
					Feb	Mar	Apr	May	Jun								
<b>Total</b>		1876d	21-Mar-13 A	21-Jun-18													
<b>DWP-08 - (2) - Update Progress As of 20 Feb 18</b>		1876d	21-Mar-13 A	21-Jun-18													
<b>Works in KD8</b>		24d	05-Feb-18 A	27-Feb-18 A													
<b>TS3W - Remove Temporary Reclamation</b>		24d	05-Feb-18 A	27-Feb-18 A													
<b>Stage 7 - Remove D-wall W4D13, 14 &amp; W4D12, W4D15 - 16 + W3D8 - W3D11 &amp; Seawall Reinstatement</b>		24d	05-Feb-18 A	27-Feb-18 A													
<b>Reinstatement of Remaining Vertical Seawall by Land Plants</b>		24d	05-Feb-18 A	27-Feb-18 A													
MW_1610	Pour concrete behind 5th layer of facing stone	1d	05-Feb-18 A	05-Feb-18 A													
MW_1630	Erect Formwork for coping	3d	06-Feb-18 A	09-Feb-18 A													
MW_1640	Pour concrete for coping	1d	10-Feb-18 A	10-Feb-18 A													
MW_1660	Lay footpath paving blocks	4d	11-Feb-18 A	14-Feb-18 A													
MW_1650	Backfill up to formation level (6 layers)	13d	26-Feb-18 A	27-Feb-18 A													
<b>Works in KD6</b>		132d	30-Aug-17 A	20-Mar-18													
<b>Works in SR8 (Open Cut Method)</b>		132d	30-Aug-17 A	20-Mar-18													
<b>SR8 (Zone C) - Ch. 528 to Ch. 368</b>		74d	30-Aug-17 A	20-Mar-18													
<b>Zone C - Tunnel Structure</b>		74d	30-Aug-17 A	20-Mar-18													
<b>Egress Passage - EP01</b>		74d	30-Aug-17 A	20-Mar-18													
A9050	Steel Railing - Fabrication & Installation	74d	30-Aug-17 A	20-Mar-18													
<b>SR8 (Zone B) - Ch.385.000 to Ch.317.500 - (Inside Victoria Park to Tunnel Portal)</b>		16d	21-Feb-18 A	16-Mar-18													
<b>SR8 (Zone B) Tunnel - ELS / CCT / BF Works ( 7 Bays Ch. 385.000 to Ch.317.500)</b>		16d	21-Feb-18 A	16-Mar-18													
<b>Portal Structure</b>		16d	21-Feb-18 A	16-Mar-18													
<b>Pump House</b>		7d	21-Feb-18 A	28-Feb-18 A													
<b>Remaining Works inside Pump Sump E</b>		7d	21-Feb-18 A	28-Feb-18 A													
<b>Pump Sump E Hand Rail</b>		7d	21-Feb-18 A	28-Feb-18 A													
EXW_2530	Installation of handrail (agreed with CC contract)	7d	21-Feb-18 A	28-Feb-18 A													
<b>Remaining Works in Zone B</b>		15d	28-Feb-18 A	16-Mar-18													
<b>Egress Passage</b>		15d	28-Feb-18 A	16-Mar-18													
EXW_2550	Railing installation (2 nos. - 10m)	15d	28-Feb-18 A	16-Mar-18													
<b>Works in KD9 (Include Re-provisioning Works of KD4,KD5)</b>		185d	23-Oct-17 A	15-May-18													
<b>External Works Under KD9</b>		185d	25-Oct-17 A	15-May-18													
<b>Zone 1</b>		90d	15-Dec-17 A	27-Mar-18													
<b>Drainage Alignment Confirmation for MH72, 73, 74 due to Tree T1106</b>		90d	15-Dec-17 A	27-Mar-18													
EXW_1125	Drawing Confirmation and construction for MH2-74A and associated drainage	8d	15-Dec-17 A	25-Mar-18													
EXW_1145	Pedestrian walkway open to public during Christmas and CNY	90d	23-Jan-18 A	27-Mar-18													
<b>Zone 2</b>		35d	25-Oct-17 A	04-Apr-18													
EXW_1890	Irrigation system construction	15d	25-Oct-17 A	04-Apr-18													
EXW_1880	Boundary fence Installation	30d	01-Nov-17 A	04-Apr-18													
<b>Zone 3</b>		35d	03-Mar-18	16-Apr-18													
<b>Traffic Island</b>		35d	03-Mar-18	16-Apr-18													
EXW_2050	Directional sign DS17 steel frame	7d	03-Mar-18*	10-Mar-18													
EXW_2060	New VMS6 steel frame	7d	12-Mar-18	19-Mar-18													
EXW_2070	TCSS and lighting at island	7d	20-Mar-18	26-Mar-18													
EXW_2080	JTIS (3 nos. footings, 1 no. concrete plinth)	14d	27-Mar-18	16-Apr-18													
<b>Zone 4 up to Elderly Facilities</b>		90d	30-Jan-18 A	15-May-18													



Activity ID	Activity Name	Original Duration	Start	Finish	2018											
					Feb	Mar	Apr	May	Jun							
<b>Elderly Facilities V/039 Received on 22 Jun 2017</b>																
EXW_2270	Facilities fabrication	90d	30-Jan-18 A	15-May-18	Facilities fabrication											
<b>Additional Walkway &amp; Arbour V/040 Received on 22 Aug 2017</b>																
EXW_2300	Arbour confirmation and fabrication	60d	15-Feb-18 A	16-Mar-18	Arbour confirmation and fabrication											
EXW_2310	Associated drainage works for the walkway	20d	17-Mar-18	12-Apr-18	Associated drainage works for the walkway											
<b>Reverting Traffic for IEC,VP Rd &amp; TF St &amp; Seawall Reinstatement (KD9)</b>																
<b>TTA Revert Traffic Back to Original Alignment</b>																
<b>East Bound TTA - IEC East Bound, Victoria Park Road &amp; footpath along Sea Side</b>																
<b>TTM Stage 1 - IEC (East Bound)</b>																
<b>Reinstatement Existing Structure</b>																
EB_1020	Install metal parapet on parapet wall (30m)	6d	28-Feb-18	05-Mar-18	Install metal parapet on parapet wall (30m)											
<b>TTM Stage 2 - Revert Traffic back to Original Victoria Road</b>																
<b>Existing Bridge Parapet Reinstatement</b>																
EB_1180	Install metal parapet on parapet wall (40m)	4d	06-Mar-18	09-Mar-18	Install metal parapet on parapet wall (40m)											
<b>TTM Stage 3 - Reinstatement of Footpath along Seafront</b>																
<b>Reinstatement Works in Traffic Deck Part A</b>																
EB_1540	Break two concrete footings	2d	31-Jan-18 A	16-Mar-18	Break two concrete footings											
EB_1520	Break pipe piles and cut sheet pile	6d	10-Feb-18 A	26-Feb-18 A	Break pipe piles and cut sheet pile											
EB_1530	Backfill Subbase material up to Formation Level (Avg. 1.5m height, by SRT method of 0.3m each layer, 5 layers)	3d	17-Mar-18	19-Mar-18	Backfill Subbase material up to Formation Level (Avg. 1.5m height, by SRT method of 0.3m each layer, 5 layers)											
<b>Reinstatement of Existing Gas Main</b>																
EB_1560	Excavation for DN400mm Gas main	3d	20-Mar-18	22-Mar-18	Excavation for DN400mm Gas main											
EB_1570	Laying DN400mm gas main by HKCG at VPR footpath	14d	23-Mar-18	05-Apr-18	Laying DN400mm gas main by HKCG at VPR footpath											
<b>West Bound - IEC West Bound &amp; Tsing fung Street</b>																
<b>TTM Stage 2 - Revert Traffic back to Original Tsing Fung Street</b>																
<b>Existing Bridge Parapet Reinstatement</b>																
IECW_1140	Install metal parapet on parapet wall (60m)	5d	28-Feb-18	04-Mar-18	Install metal parapet on parapet wall (60m)											
<b>TTM Stage 3 - Reinstatement of Victoria Park</b>																
<b>Reinstatement Works in Traffic Deck</b>																
IECW_1390	Cut pipe piles and sheet pile	5d	18-Jan-18 A	13-Mar-18	Cut pipe piles and sheet pile											
IECW_1400	Backfill General Fill Material up to Formation Level (Avg. 1.5m height, by SRT method of 0.3m each layer, 5 layers)	3d	14-Mar-18	16-Mar-18	Backfill General Fill Material up to Formation Level (Avg. 1.5m height, by SRT method of 0.3m each layer, 5 layers)											
<b>Reinstatement Works inside Victoria Park</b>																
IECW_1440	Reinstatement of Boundary Fence	21d	29-Jan-18 A	17-Mar-18	Reinstatement of Boundary Fence											
IECW_1460	Cutting sheet pile to 1.5m below finish slope profile (MS 169B)	10d	19-Mar-18	28-Mar-18	Cutting sheet pile to 1.5m below finish slope profile (MS 169B)											
IECW_1470	Slope Reinstatement of Victoria Park	21d	26-Mar-18	23-Apr-18	Slope Reinstatement of Victoria Park											
<b>Completion of Minor Outstanding / Remaining Works for KD9</b>																
<b>West Bound - Completion of Minor Outstanding / Remaining Works for KD9</b>																
<b>Minor Reinstatement Works for Tsing Fung Street</b>																
IECW_1530	Laying Public Lighting duct	6d	18-Mar-18	23-Mar-18	Laying Public Lighting duct											
IECW_1540	Installation of public lighting post and connection by HyD	7d	24-Mar-18	30-Mar-18	Installation of public lighting post and connection by HyD											
IECW_1550	Well compact road formation level and subbase for SRT	6d	24-Mar-18	29-Mar-18	Well compact road formation level and subbase for SRT											
<b>Minor Reinstatement Works in IEC West Bound</b>																
IECW_1600	Replacement of new movement joint at IEC W/B (Sun midnight only)	8d	28-Feb-18	07-Mar-18	Replacement of new movement joint at IEC W/B (Sun midnight only)											
IECW_1630	Repairing of 300 dia. concrete pipeline by lining under slow lane of IEC W/B	2d	28-Feb-18*	01-Mar-18	Repairing of 300 dia. concrete pipeline by lining under slow lane of IEC W/B											
IECW_1610	Repairing of extg conc deck surface after milling of temp asphalt at IEC W/B and E/B (Sun midnight only)	59d	08-Mar-18	05-May-18	Repairing of extg conc deck surface after milling of ten											



Activity ID	Activity Name	Original Duration	Start	Finish	2018					
					Feb	Mar	Apr	May	Jun	
<b>Works in Victoria Park (KD4, KD5, KD9)</b>										
<b>Re-Provisioning Works</b>										
<b>Nursery Compound</b>										
<b>Nursery compound</b>										
<b>ABWF</b>										
<b>Finishes &amp; Waterproofing</b>										
VP_NC_1500	External wall tile cleaning	3d	23-Oct-17 A	20-Mar-18	External wall tile cleaning					
VP_NC_1420	Painting to wall & ceiling in general (final coat)	4d	15-Mar-18*	19-Mar-18	Painting to wall & ceiling in general (final coat)					
<b>Switch room Cut-out Frame &amp; Chequer Plate</b>										
VP_NC_1690	Installation	1d	13-Feb-18 A	14-Feb-18 A	Installation					
<b>Signage</b>										
VP_NC_1720	Installation	7d	21-Feb-18 A	28-Feb-18 A	Installation					
<b>Metal Fence</b>										
VP_NC_1820	Installation	30d	15-Jan-18 A	29-Mar-18	Installation					
<b>E&amp;M</b>										
VP_NC_1890	Form WR1 submission	7d	09-Feb-18 A	13-Feb-18 A	Form WR1 submission					
VP_NC_1900	Expected power on date	7d	14-Feb-18 A	14-Feb-18 A	Expected power on date					
<b>Fire Services</b>										
VP_NC_1960	Pump and water pipe installation	10d	22-Dec-17 A	10-Mar-18	Pump and water pipe installation					
VP_NC_1980	Hose Reel installation, Breakglass and Alarm	3d	10-Feb-18 A	13-Feb-18 A	Hose Reel installation, Breakglass and Alarm					
VP_NC_1930	FS pipe connection from u/g to water meter room	2d	24-Feb-18 A	28-Feb-18 A	FS pipe connection from u/g to water meter room					
<b>Plumbing and Flushing Water Supplies</b>										
VP_NC_2080	Cleaning of potable water pipe and sampling to WSD	7d	17-Feb-18 A	26-Feb-18 A	Cleaning of potable water pipe and sampling to WSD					
VP_NC_2100	WSD Inspection	14d	28-Feb-18	15-Mar-18	WSD Inspection					
<b>GRP Water Tank Installation</b>										
VP_NC_2130	Final As-fitted drawing submission to WSD	7d	30-Jan-18 A	06-Feb-18 A	Final drawing submission to WSD					
<b>External Works Aside Nursery Compound</b>										
<b>Drainage</b>										
VP_NC_2150	U channel at toilet	2d	30-Jan-18 A	31-Jan-18 A	U channel					
VP_NC_2190	SS angle to shower room u channel	1d	31-Jan-18 A	31-Jan-18 A	SS angle to shower room u channel					
VP_NC_2140	Drainage work at External area	15d	28-Feb-18	16-Mar-18	Drainage work at External area					
<b>Water Works</b>										
VP_NC_2220	FS Fresh & Salt Water, Fresh Water and Irrigation System	15d	07-Feb-18 A	27-Feb-18 A	FS Fresh & Salt Water, Fresh Water and Irrigation System					
<b>External Works Around Nursery Compound</b>										
VP_NC_2250	Reinstatement of Existing Boundary Fence Wall Around Nursery Compound	45d	28-Feb-18	24-Apr-18	Reinstatement of Existing Boundary Fence Wall Around Nursery Compound					
<b>KD10 - Preservation and Protection of Trees</b>										
PPT_0000	Preservation and Protection of Existing Trees	1088d	21-Mar-13 A	21-Jun-18	Preservation and Protection of Existing Trees					
<b>KD15 &amp; KD8 - Mooring Components Upkeep (CBTS and ATS)</b>										
MAR_3020	Mooring Upkeep at Portion X(10) & XVI(16) - CBTS	979d	15-May-14 A	28-Feb-18	Mooring Upkeep at Portion X(10) & XVI(16) - CBTS					